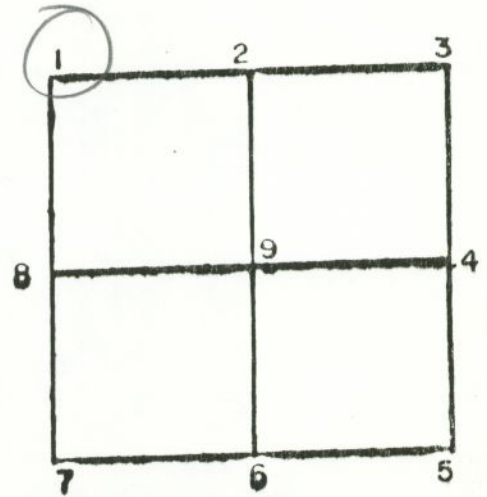
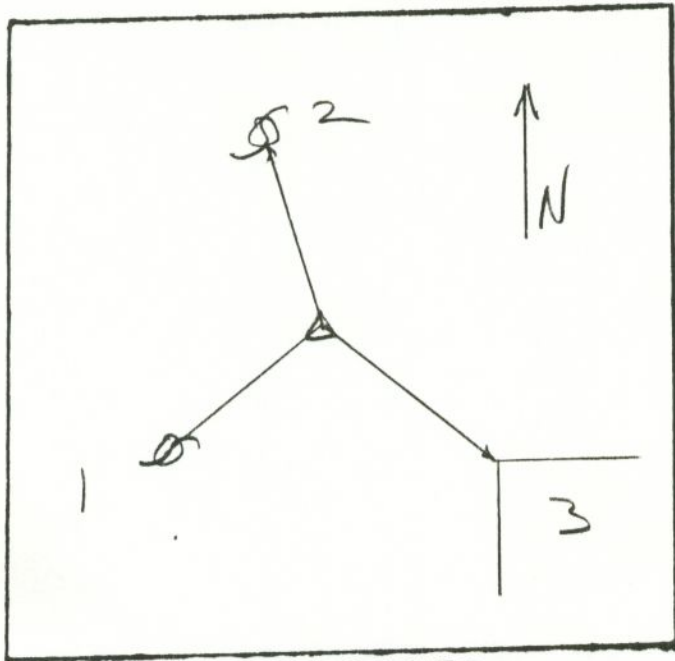


SEC 1 TWP 21 RANGE 3



GRAPHIC TIES
(SKETCHED)

CORNER IDENT. 1 IRON PIN

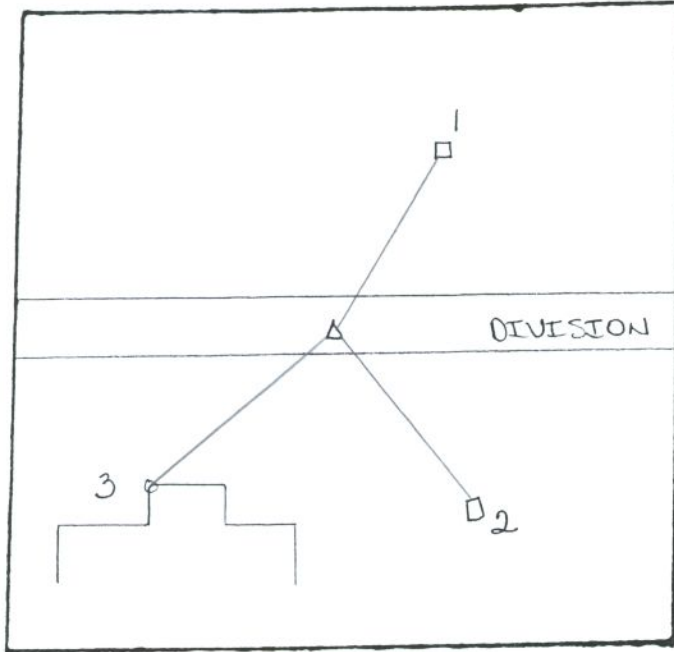
TIES: 1. 30.67' PWP

2. 81.58' PWP

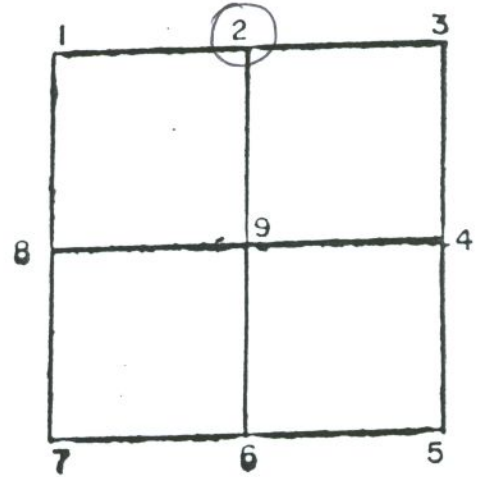
3. 41.61' NW CORNER OF BRICK FACING

SEC 1 TWP 21 RANGE 3

SEC. 1 TWP 21 RANGE 3



GRAPHIC TIES
(SKETCHED)



CORNER IDENT. I.P. on concrete mon. at surface.

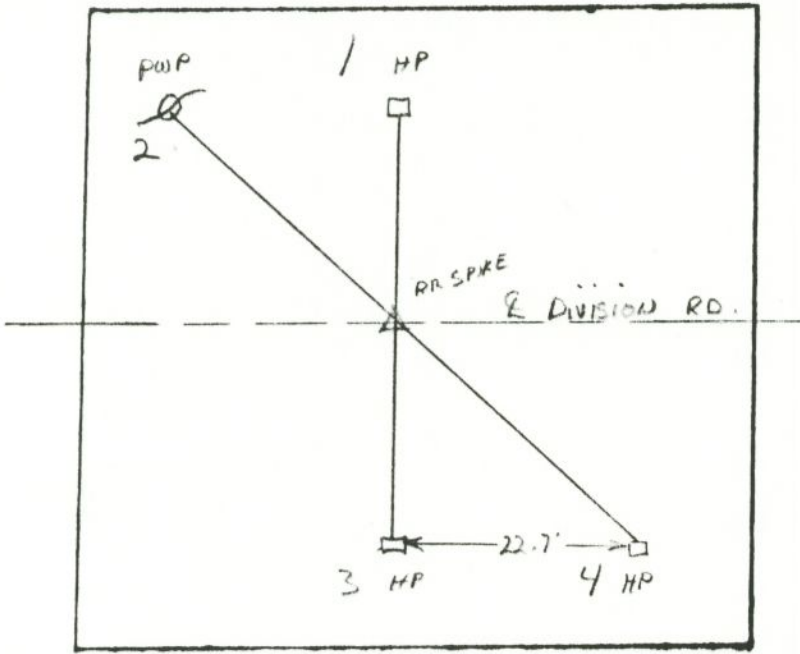
- TIES: 1. 7.374 meters AZ 5° PK NAIL IN HP
2. 7.841 meters AZ 183° PK NAIL IN HP
3. 22.799 meters AZ 219° NW CORNER OF CONCRETE PORCH.

SEC 1 TWP 21 RANGE 3

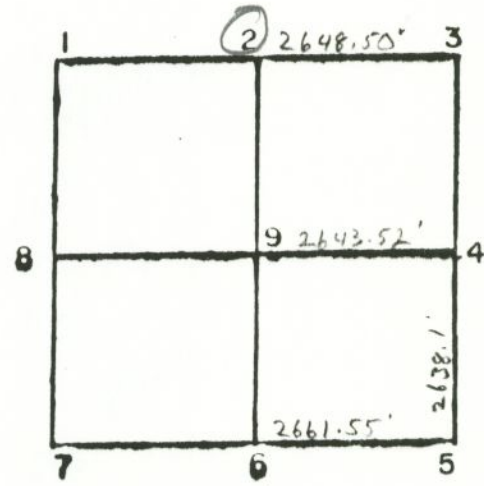
3/6/01

SEC 1 TWP 21 RANGE 3

4-29-87



GRAPHIC TIES
(SKETCHED)

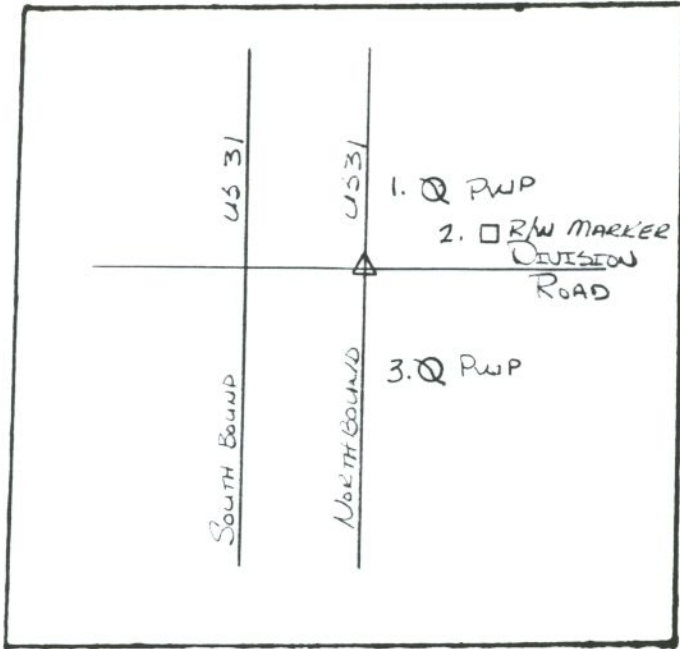


CORNER IDENT. 2 RR SPIKE

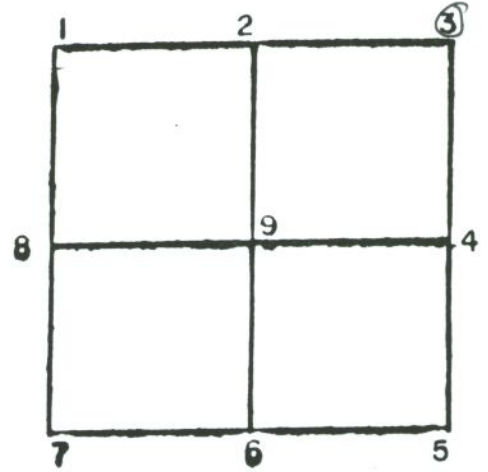
- TIES:
- 1. 24.95' PK in HEADPOST
 - 2. 23.05' PK in PWP
 - 3. 25.10' PK in HEADPOST
 - 4. 33.9' PK in HEADPOST

SEC 1 TWP 21 RANGE 3

SEC 1 TWP 21 RANGE 3



GRAPHIC TIES
(SKETCHED)



CORNER IDENT. BRASS PLUG

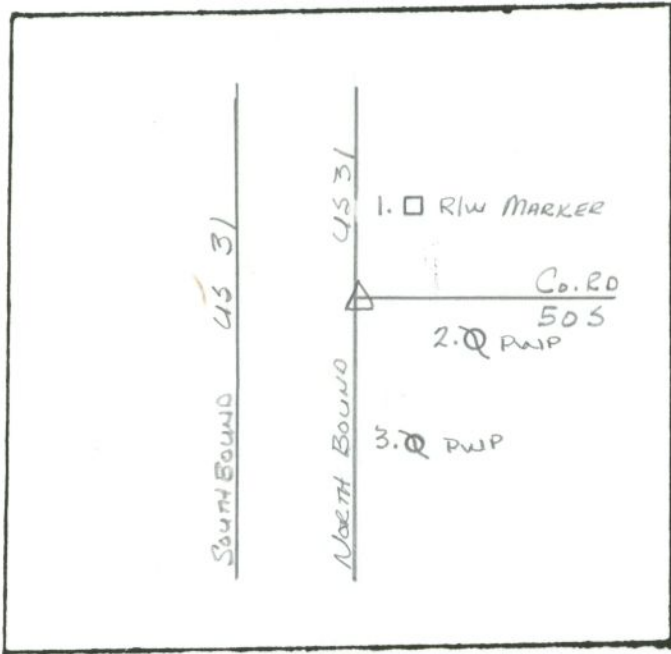
TIES: 1. 71.54' PK NAIL IN NORTHWEST FACE PWP

2. 116.18' SOUTHWEST CORNER R/W MARKER

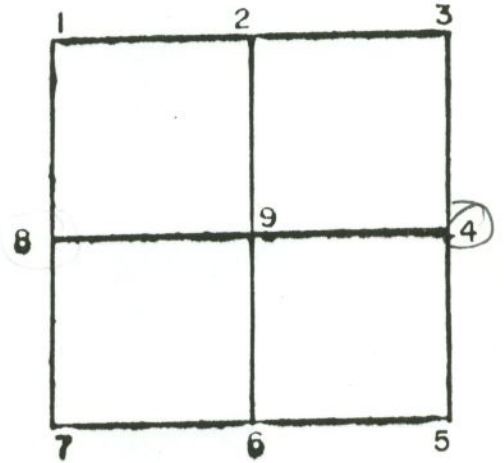
3. 98.84' P.K NAIL IN SOUTHWEST FACE PWP

SEC 1 TWP 21 RANGE 3

SEC 1 TWP 21 RANGE 3



GRAPHIC TIES
(SKETCHED)



CORNER IDENT. BRASS PLUG

TIES: 1. 88.52' SOUTHWEST CORNER RIW MARKER

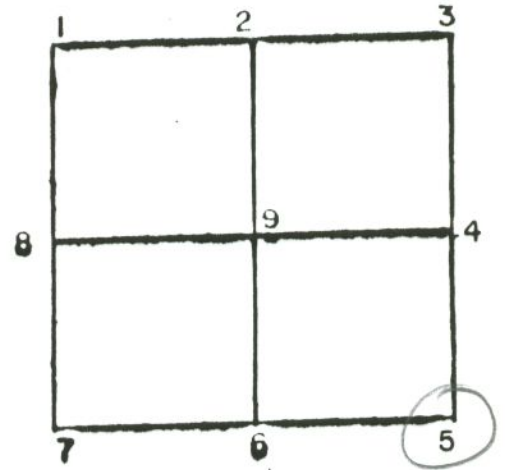
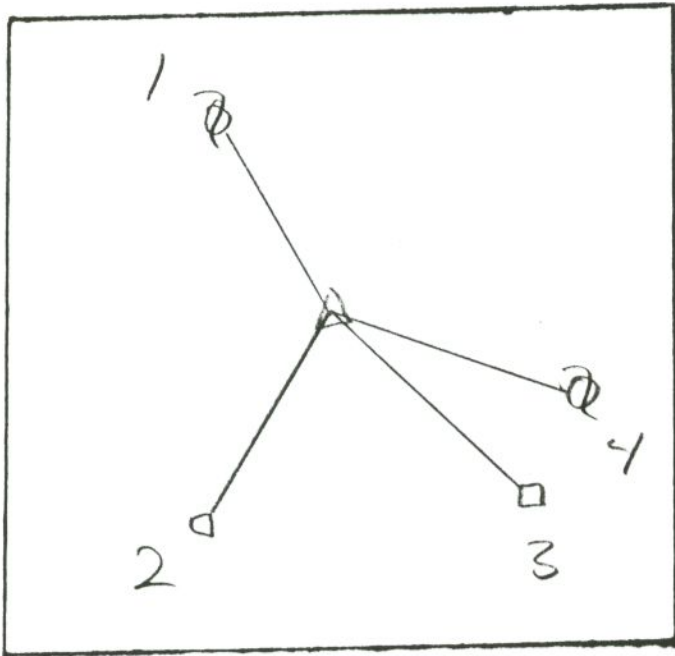
2. 136.90' P.K. NAIL IN NORTH FACE PWP

3. 93.34' P.K. NAIL IN SOUTHWEST FACE PWP

- _____
- _____
- _____
- _____
- _____
- _____
- _____
- _____
- _____
- _____
- _____

SEC 1 TWP 21 RANGE 3

SEC 1 TWP 21 RANGE 3



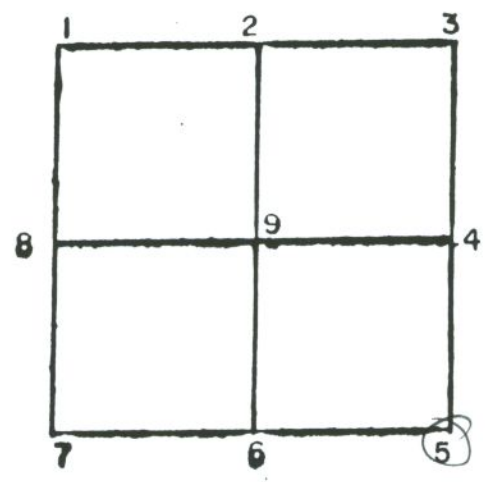
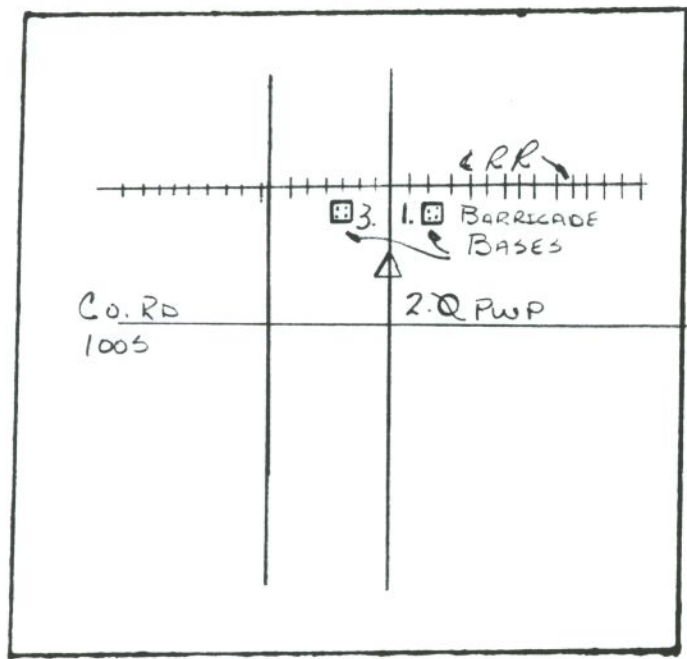
GRAPHIC TIES
(SKETCHED)

CORNER IDENT. NOT STATED

- TIES:
- | | | |
|----|--------|-----|
| 1. | 20.00' | HP |
| 2. | 28.00' | HP |
| 3. | 30.90' | HP |
| 4. | 40.60' | PWP |
| | | |
| | | |
| | | |
| | | |
| | | |
| | | |
| | | |
| | | |
| | | |
| | | |
| | | |
| | | |
| | | |
| | | |
| | | |
| | | |
| | | |
| | | |

SEC 1 TWP 21 RANGE 3

SEC 1 TWP 22 RANGE 3



GRAPHIC TIES
(SKETCHED)

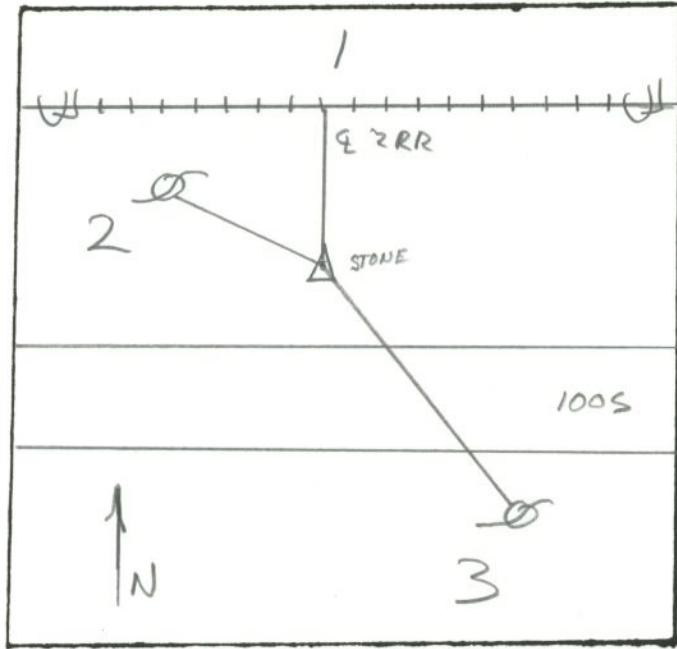
CORNER IDENT. IRON PIN

- TIES:
- 1. 28.77' NORTHWEST BOLT ON BARRICADE BASE
 - 2. 33.62' PK NAIL IN SOUTH FACE PWP
 - 3. 28.36' SOUTHEAST BOLT ON BARRICADE BASE

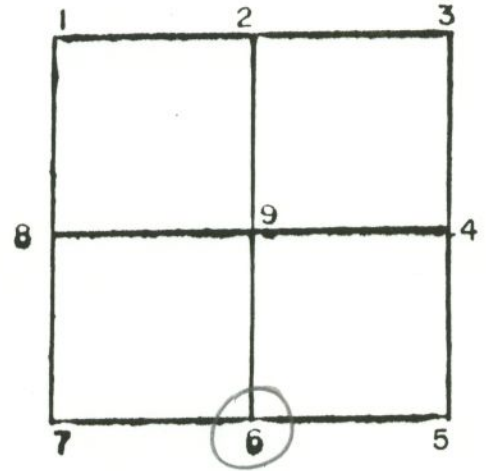
SEC 1 TWP 22 RANGE 3

SEC 1 TWP 21 RANGE 3

12-3-79



GRAPHIC TIES
(SKETCHED)



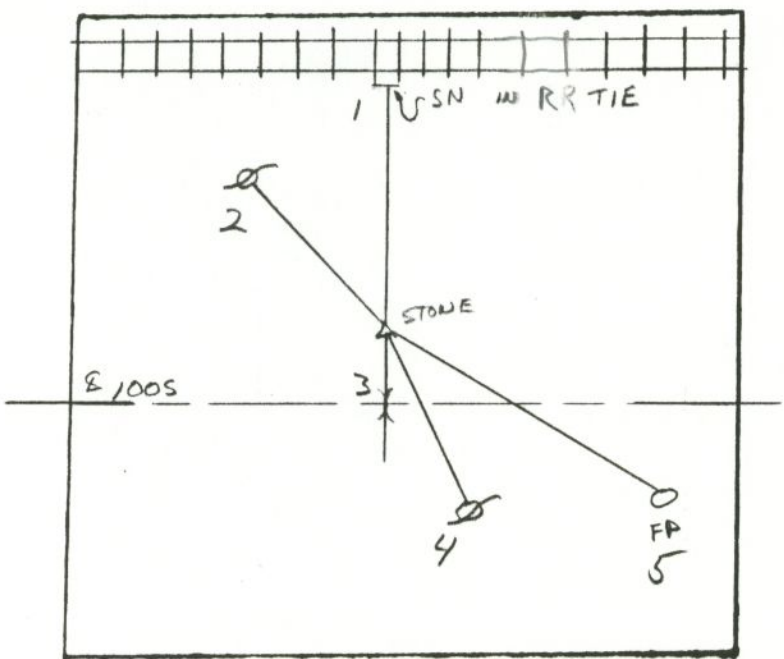
CORNER IDENT. 6 END STONE

- TIES:
- 1. 22.1' E OF RR
 - 2. 10.45' PK - PWP
 - 3. 39.85' PK - PWP
 -
 -
 -
 -
 -
 -
 -
 -
 -
 -
 -
 -
 -
 -
 -
 -
 -
 -
 -

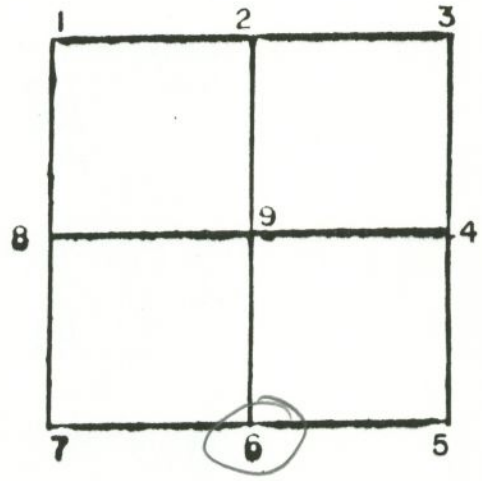
SEC 1 TWP 21 RANGE 3

SEC. 1 TWP 21 RANGE 3

4-29-87



GRAPHIC TIES
(SKETCHED)



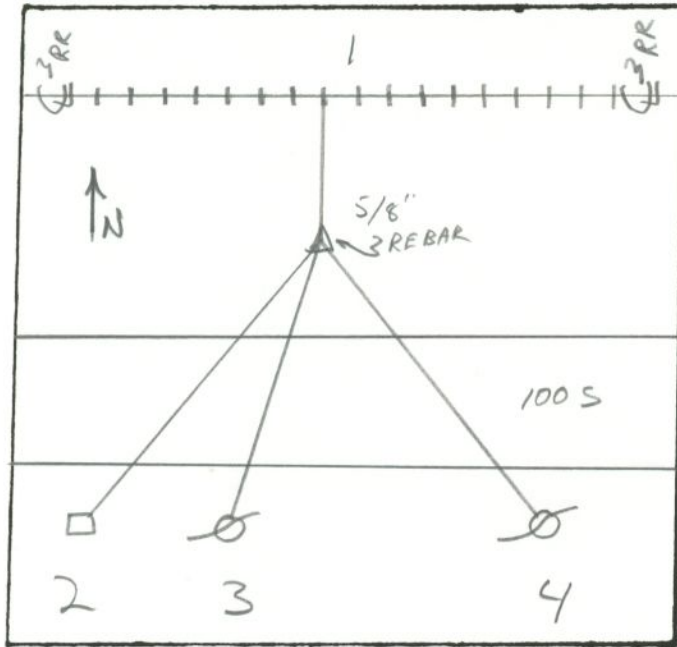
CORNER IDENT. 6 FOUND STONE W/ X

- TIES:
- 1. 18.21' (SN) STEEL NAIL IN SOUTH RR TIE
 - 2. 8.50' SN IN TELEGRAPH POLE
 - 3. 18.55' CENTER LINE OF CO. RP. 1005
 - 4. 39.7' SN IN PWP
 - 5. 44.9' PK IN FENCE POST

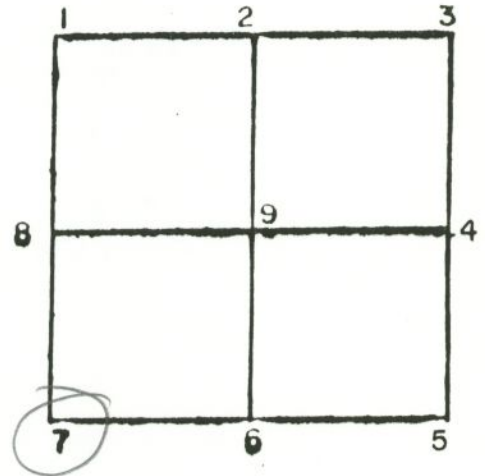
SEC 1 TWP 21 RANGE 3

SEC 1 TWP 21 RANGE 3

12-3-79



GRAPHIC TIES
(SKETCHED)

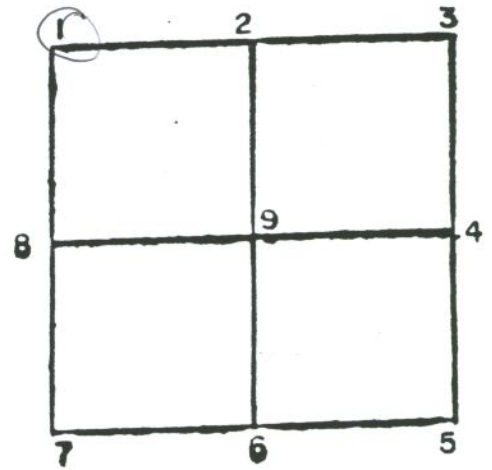
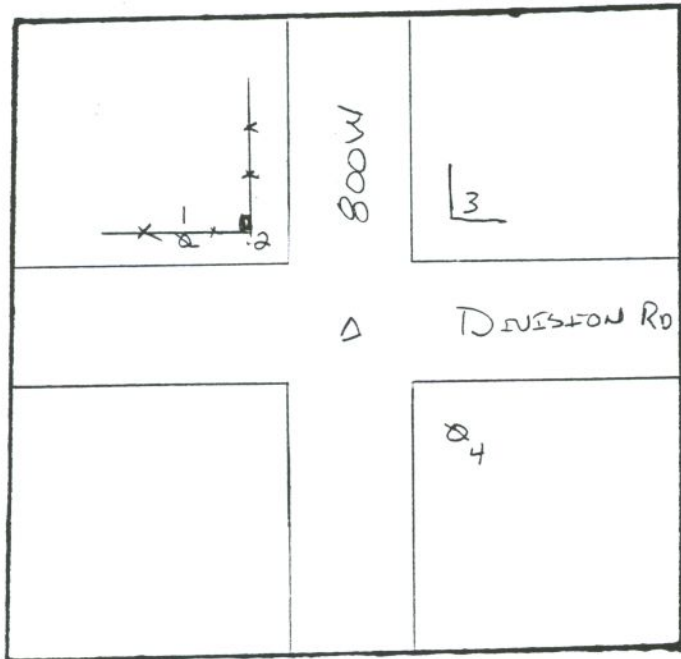


CORNER IDENT. 7 5/8" REBAR SET

- TIES:
- 1. 14.3' E OF RR TRACKS
 - 2. 86.81' PK-CORNER POST
 - 3. 76.32' PK - PWP
 - 4. 98.84' PK - PWP
- _____
- _____
- _____
- _____
- _____
- _____
- _____
- _____
- _____
- _____

SEC 1 TWP 21 RANGE 3

SEC 2 TWP 21 RANGE 3



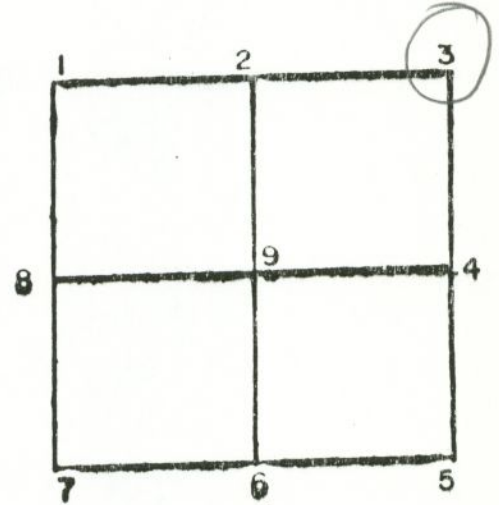
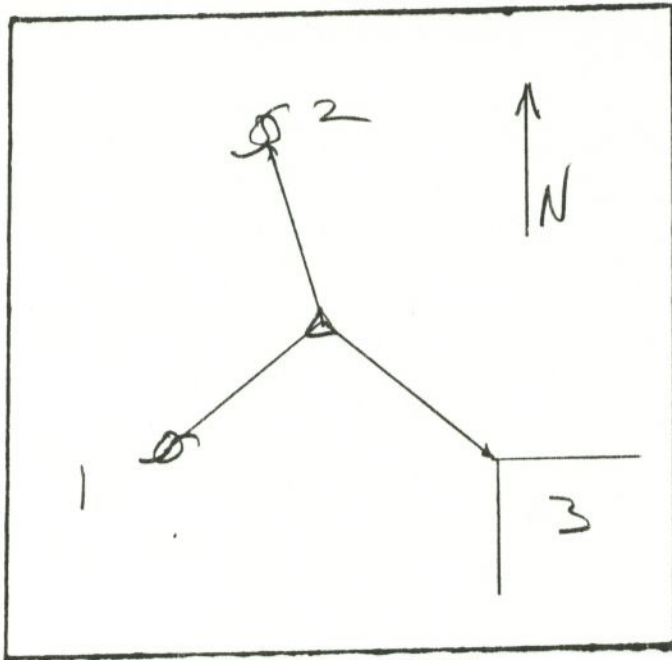
GRAPHIC TIES
(SKETCHED)

CORNER IDENT. STONE FOUND

- TIES:
- | | | |
|----|-------|------------------------------|
| 1. | 40.90 | PK NAIL IN PWP |
| 2. | 34.60 | " " " HEADPOST |
| 3. | 45.80 | STONE FOUNDATION OF BUILDING |
| 4. | 29.30 | PK NAIL IN TELEPHONE POLE |

SEC 2 TWP 21 RANGE 3

SEC 2 TWP 21 RANGE 3



GRAPHIC TIES
(SKETCHED)

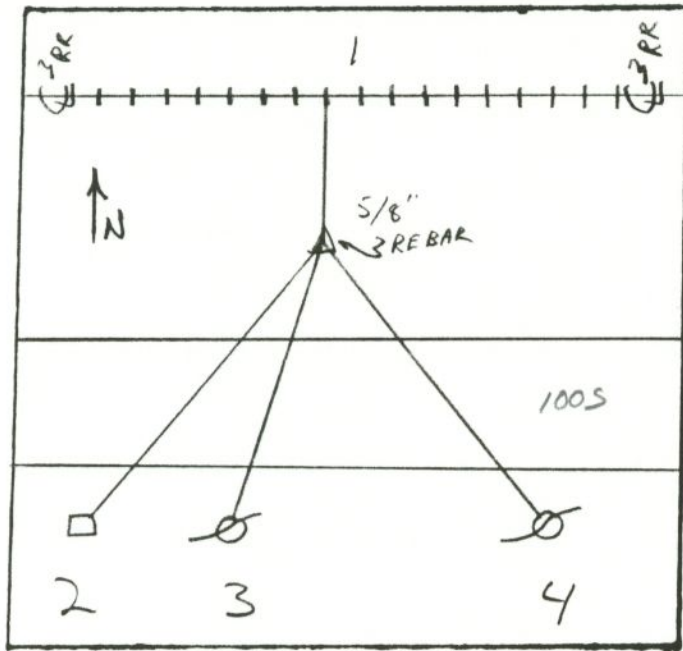
CORNER IDENT. 3 IRON PIN

TIES: 1. 30.67' PWP
2. 81.58' PWP
3. 41.61' NW CORNER OF BRICK FACING

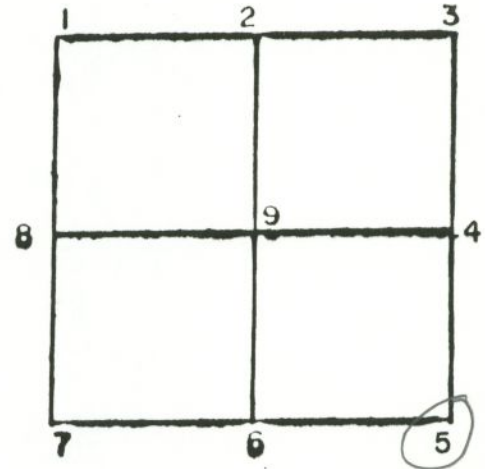
SEC 2 TWP 21 RANGE 3

SEC 2 TWP 21 RANGE 3

12-3-79



GRAPHIC TIES
(SKETCHED)

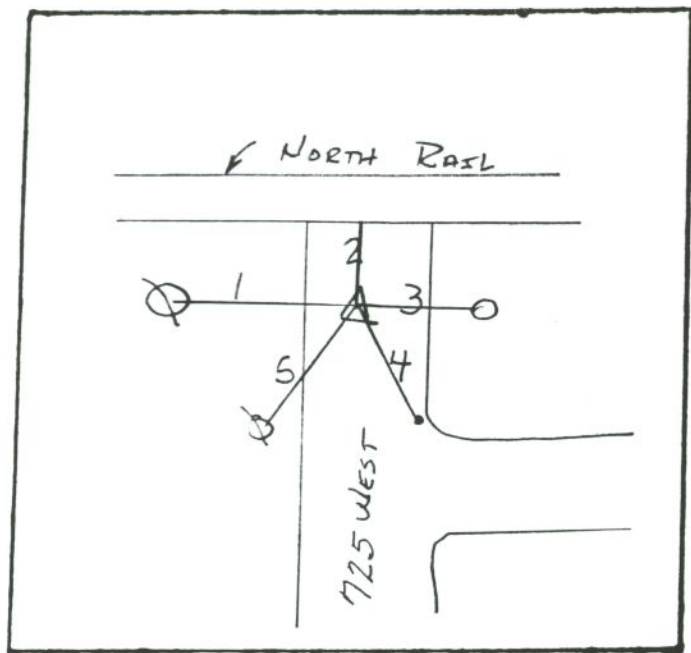


CORNER IDENT. 5 5/8" REBAR SET

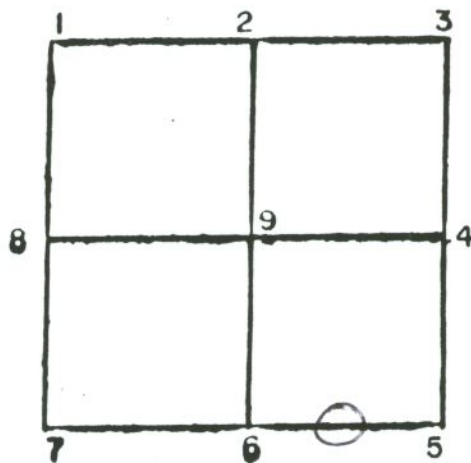
- TIES:
- 1. 14.3' E OF RR TRACKS
 - 2. 86.81' PK-CORNER POST
 - 3. 76.32' PK - PWP
 - 4. 98.84' PK - PWP
- _____
- _____
- _____
- _____
- _____
- _____
- _____
- _____
- _____
- _____

SEC 2 TWP 21 RANGE 3

SEC 2 TWP 21 RANGE 3



GRAPHIC TIES
(SKETCHED)

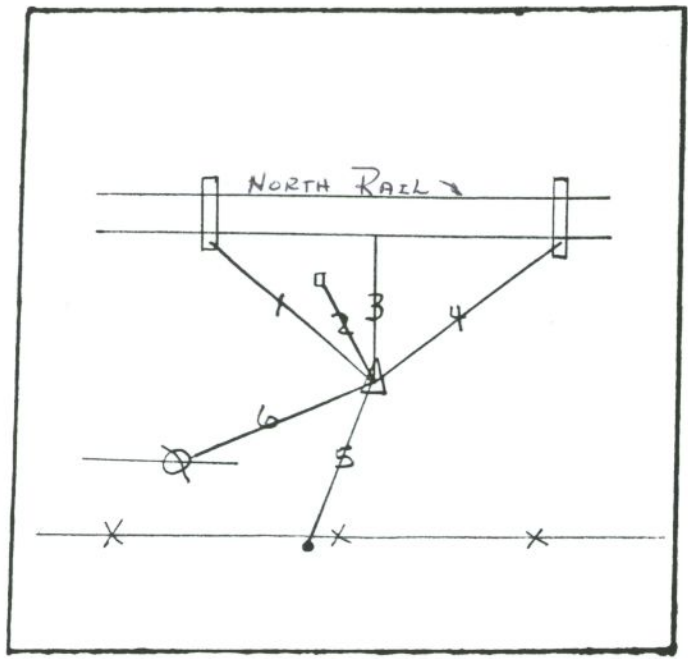


CORNER IDENT. _____

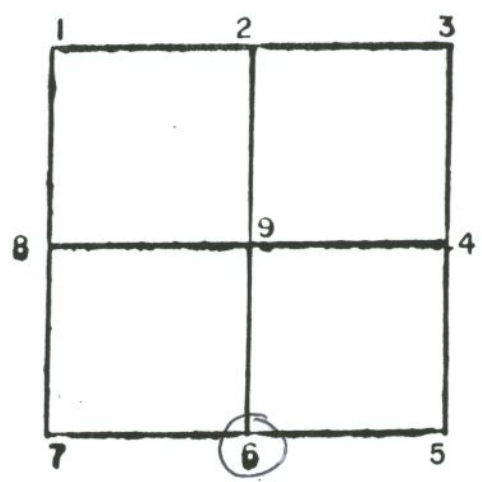
- TIES:
- 1. 23.66' P.K. NAIL IN TELEGRAPH POLE
 - 2. 9.13' FROM SOUTH RAIL
 - 3. 14.80' FROM FACE OF METAL POST w/ WARNING LIGHT
 - 4. 28.53' P.K. NAIL OR I.P.
 - 5. 47.75' P.K. NAIL IN PWP

SEC 2 TWP 21 RANGE 3

SEC 2 TWP 21 RANGE 3



GRAPHIC TIES
(SKETCHED)



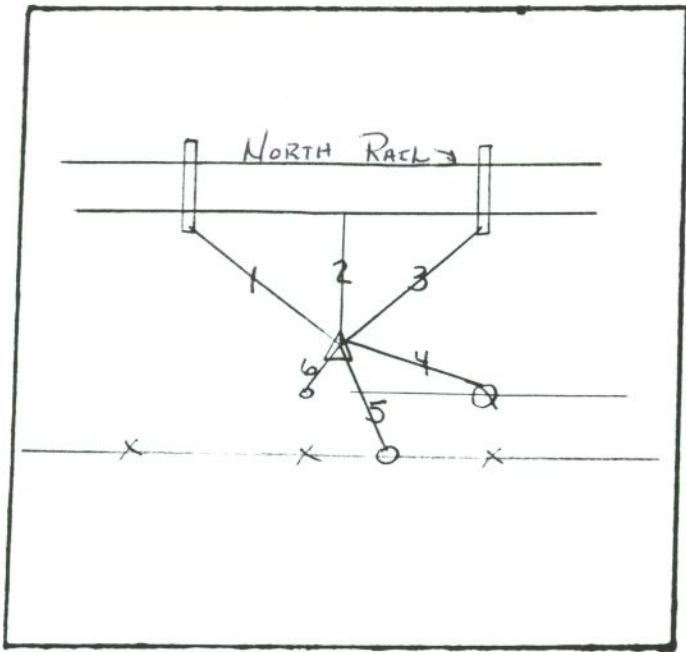
CORNER IDENT. _____

- TIES:
- 1. 28.53' PK NAIL IN RR TIE
 - 2. 11.70' FROM S.E. COR. OF CONG. WHISLE POST
 - 3. 20.0' FROM SOUTH RAIL
 - 4. 31.09' PK NAIL IN R.R. TIE
 - 5. 27.10' IRON ROD SET BY L.D. MILLER
 - 6. 22.37' P.K. NAIL IN TELEGRAPH POLE

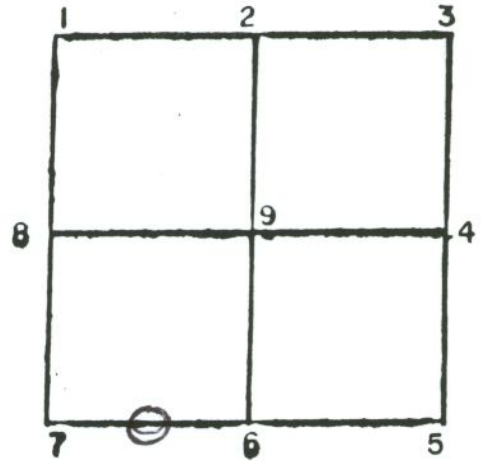
R.E. MITCHELL PIN + CAP FOUND 2.2' SOUTH
AND .90' WEST OF CORNER.

SEC 2 TWP 21 RANGE 3

SEC 2 TWP 21 RANGE 30



GRAPHIC TIES
(SKETCHED)

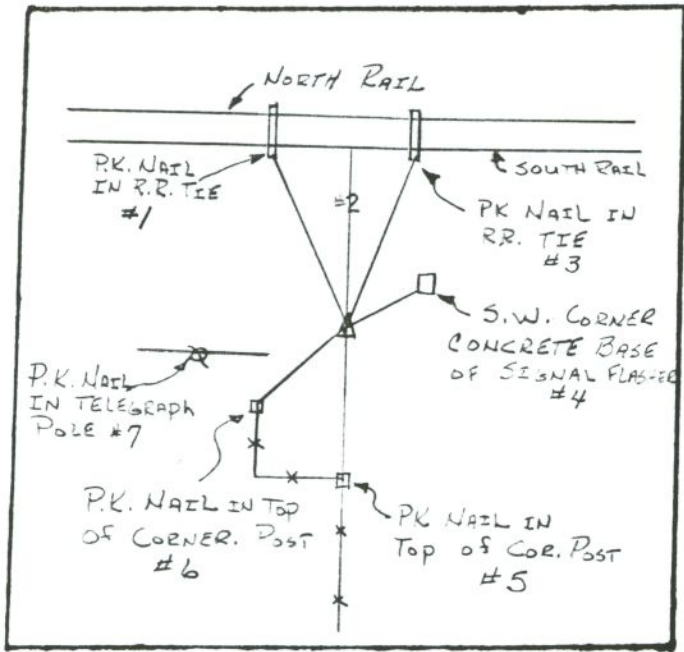


CORNER IDENT. _____

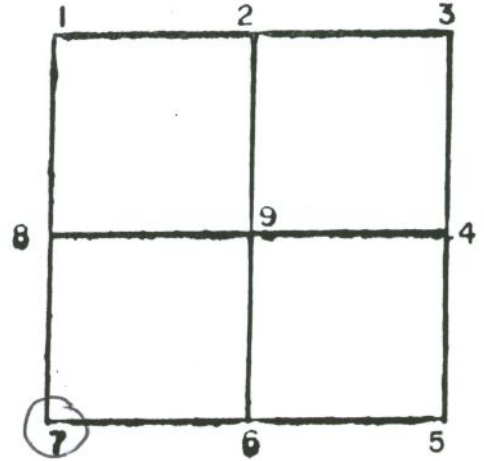
- TIES:
- 1. 23.15' P.K. NAIL IN R.R. TIE
 - 2. 19.70' FROM SOUTH RAIL
 - 3. 39.91' P.K. NAIL IN R.R. TIE
 - 4. 38.96 P.K. NAIL IN TELEGRAPH POLE
 - 5. 28.70 P.K. NAIL IN TOP OF COR. POST
 - 6. 2.45' FROM TOP OF R.E. MITCHELL SURVEY CAP

SEC 2 TWP 21 RANGE 3

SEC. 2 TWP. 21 RANGE 3



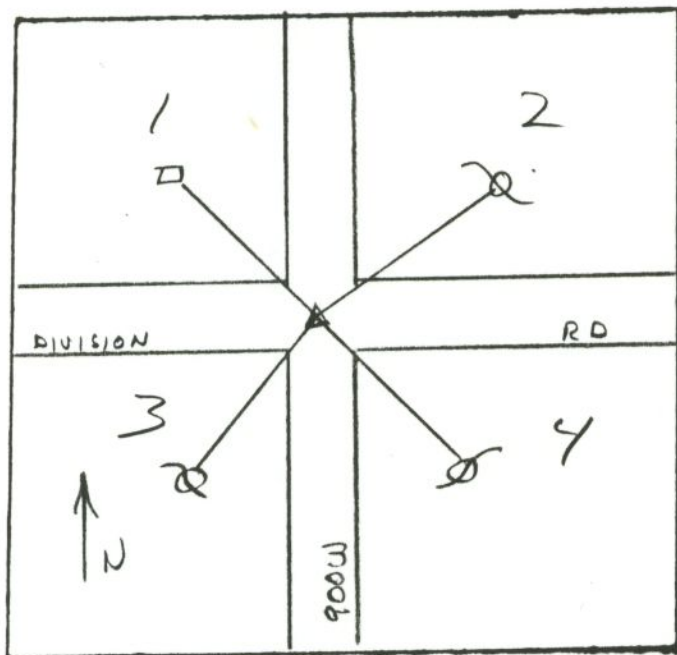
GRAPHIC TIES
(SKETCHED)



CORNER IDENT. _____

- TIES:
- 1. 30.37' P.K. NAIL IN RR TIE
 - 2. 18.89' FROM SOUTH RAIL
 - 3. 25.19' P.K. NAIL IN R.R. TIE
 - 4. 18.72' S.W. CORNER CONC. BASE OF SIGNAL FLASHER
 - 5. 29.10' P.K. NAIL IN TOP OF HEAD POST
 - 6. 20.32' " " " " " " "
 - 7. 48.90' P.K. NAIL IN TELEGRAPH POLE

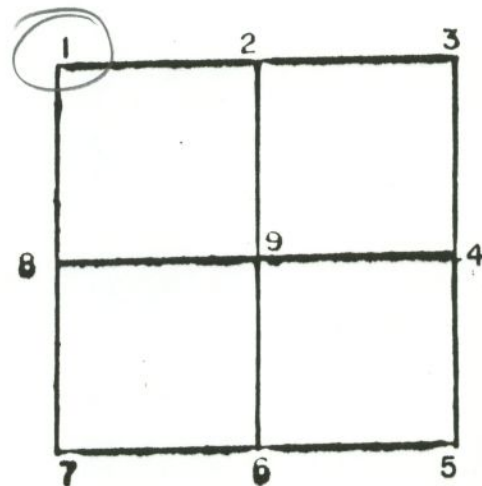
SEC. 2 TWP. 21 RANGE 3



GRAPHIC TIES
(SKETCHED)

SEC 3 TWP 21 RANGE 3

2-22-72



CORNER IDENT. 1 IRON ROD

TIES: 1. 31.8' HEAD POST

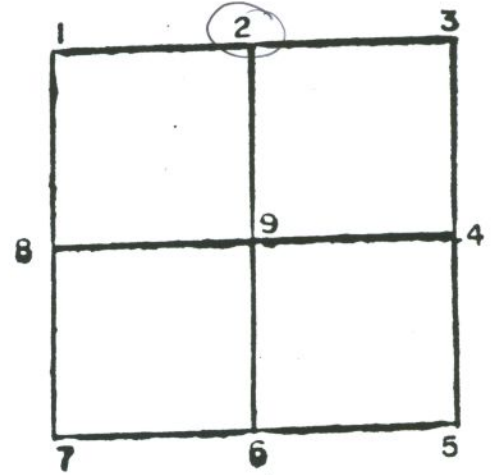
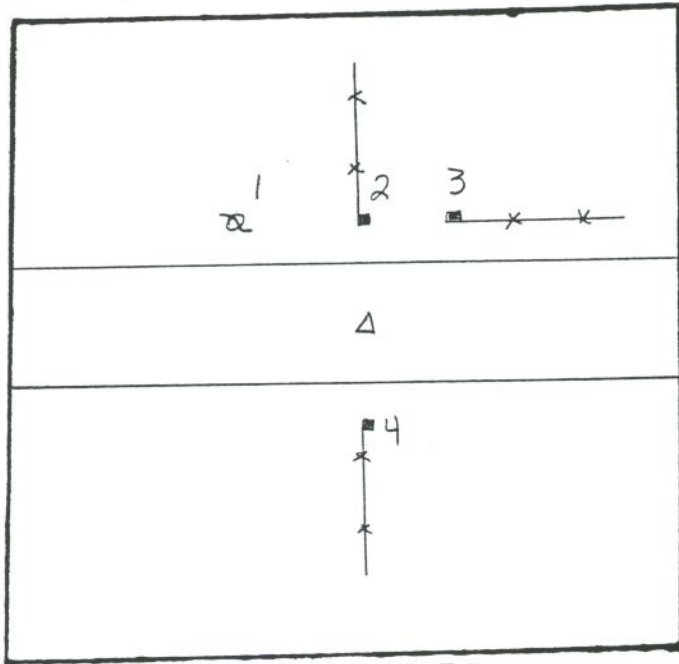
2. 59.9' PWP

3. 47.1' PWP

4. 38.3' PWP

SEC 3 TWP 21 RANGE 3

SEC 3 TWP 21 RANGE 3



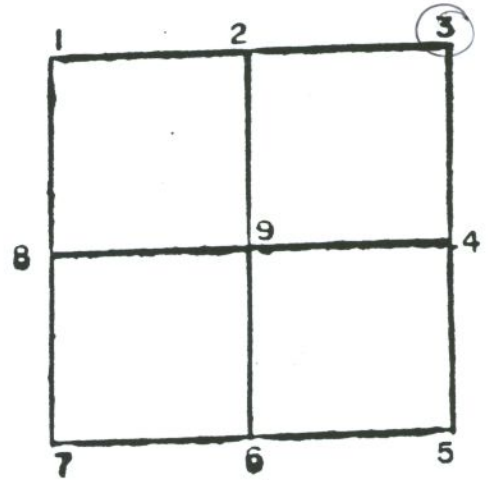
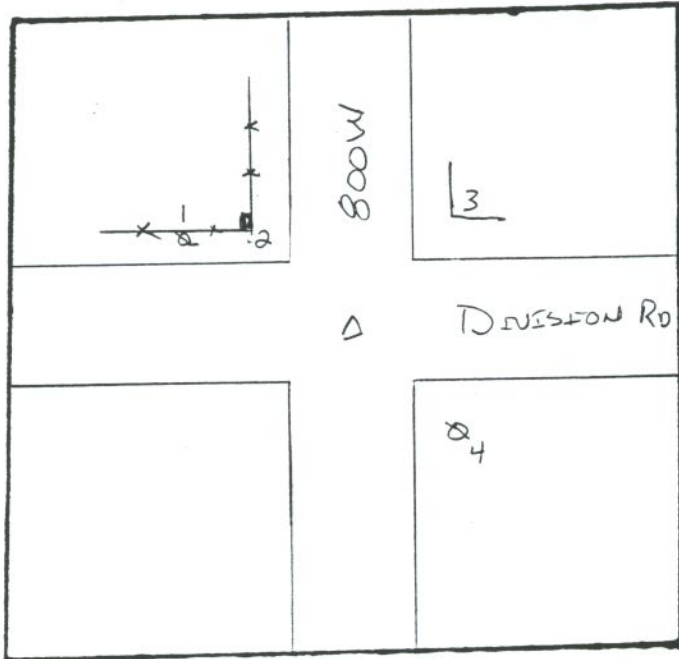
GRAPHIC TIES
(SKETCHED)

CORNER IDENT. STONE FOUND

TIES:	1.	45.40	PK	NAIL	IN	PWP
	2.	24.95	"	"	"	HEADPOST
	3.	39.40	"	"	"	"
	4.	26.24	"	"	"	"

SEC 3 TWP 21 RANGE 3

SEC 3 TWP 21 RANGE 3



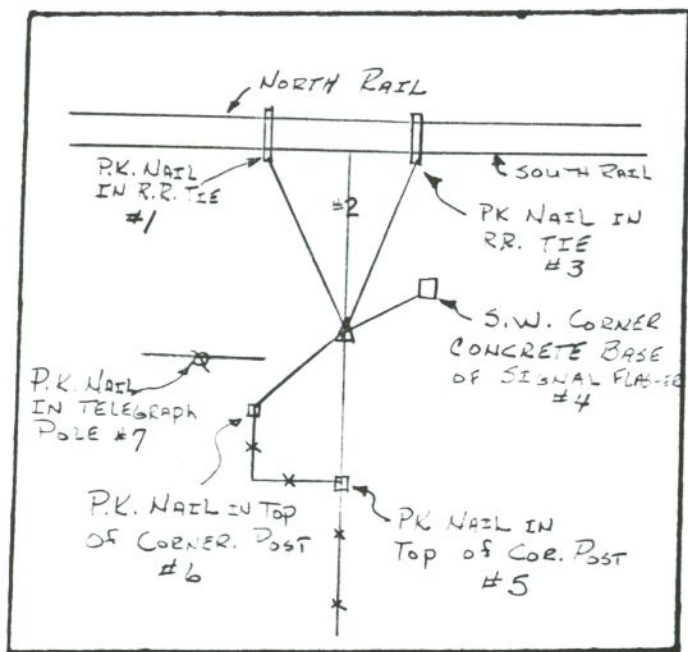
GRAPHIC TIES
(SKETCHED)

CORNER IDENT. STONE FOUND

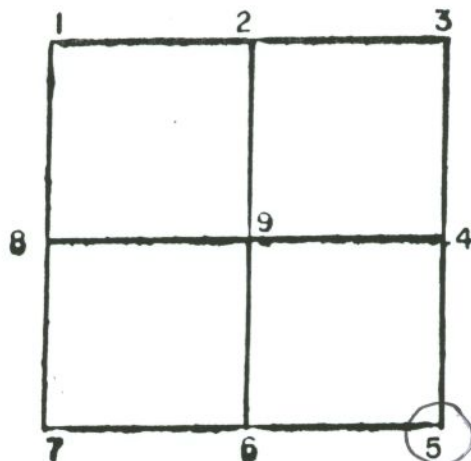
TIES: 1. 40.90 PK NAIL IN PWP
2. 34.60 " " " HEADPOST
3. 45.80 STONE FOUNDATION OF BUILDING
4 29.30 PK NAIL IN TELEPHONE POLE

SEC 3 TWP 21 RANGE 3

SEC. 3 TWP 21 RANGE 3



GRAPHIC TIES
(SKETCHED)

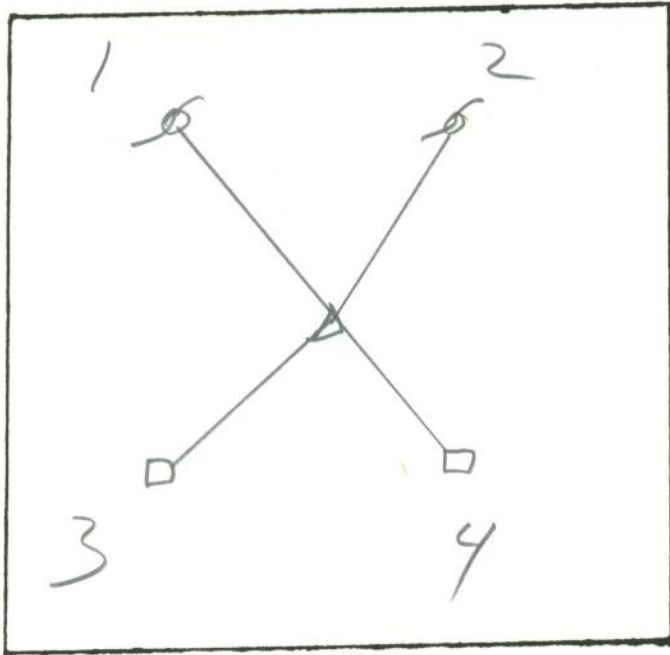


CORNER IDENT. _____

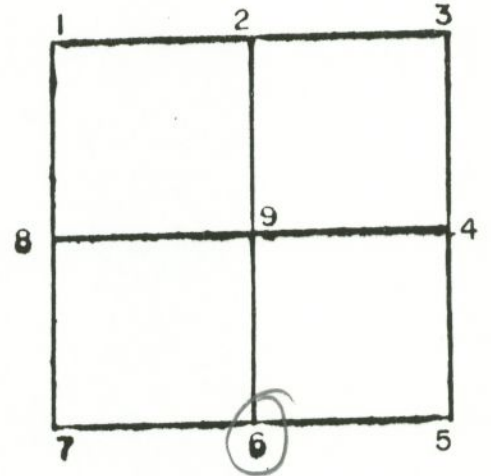
- TIES:
- 1. 30.37' P.K. NAIL IN RR TIE
 - 2. 18.89' FROM SOUTH RAIL
 - 3. 25.19' P.K. NAIL IN R.R. TIE
 - 4. 13.72' S.W. CORNER CONC. BASE OF SIGNAL FLASHER
 - 5. 29.10' P.K. NAIL IN TOP OF HEAD POST
 - 6. 20.32' " " " " " " "
 - 7. 48.90' P.K. NAIL IN TELEGRAPH POLE

SEC 3 TWP 21 RANGE 3

SEC 3 TWP 21 RANGE 3



GRAPHIC TIES
(SKETCHED)



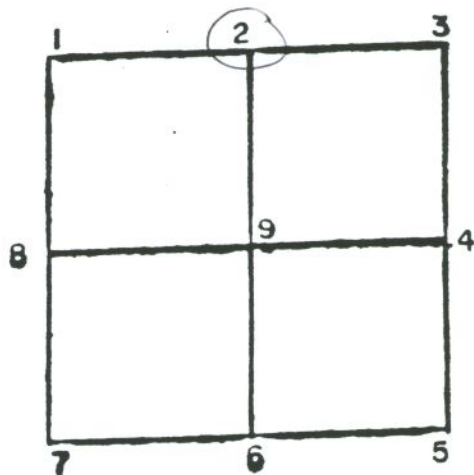
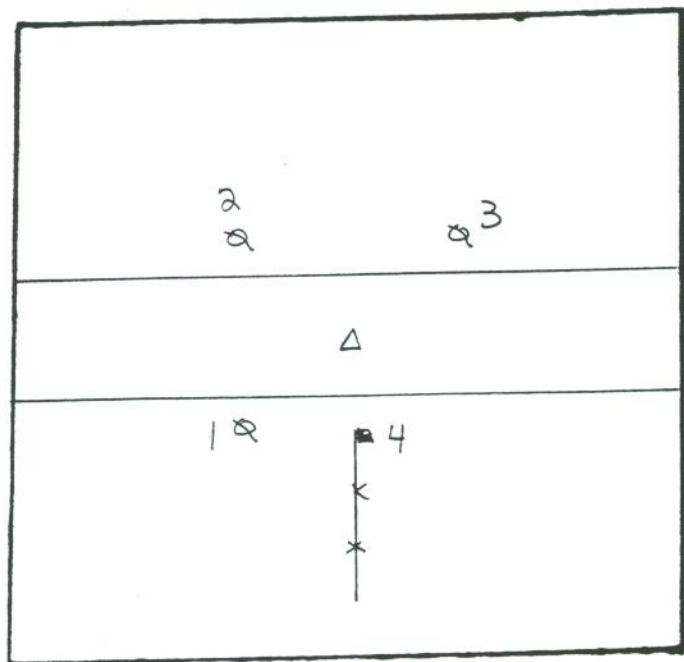
CORNER IDENT. 6 NOT STATED

TIES:

1.	48.00'	PWP
2.	37.30'	PWP
3.	36.90'	HP
4.	62.77'	HP

SEC 3 TWP 21 RANGE 3

SEC 4 TWP 21 RANGE 3



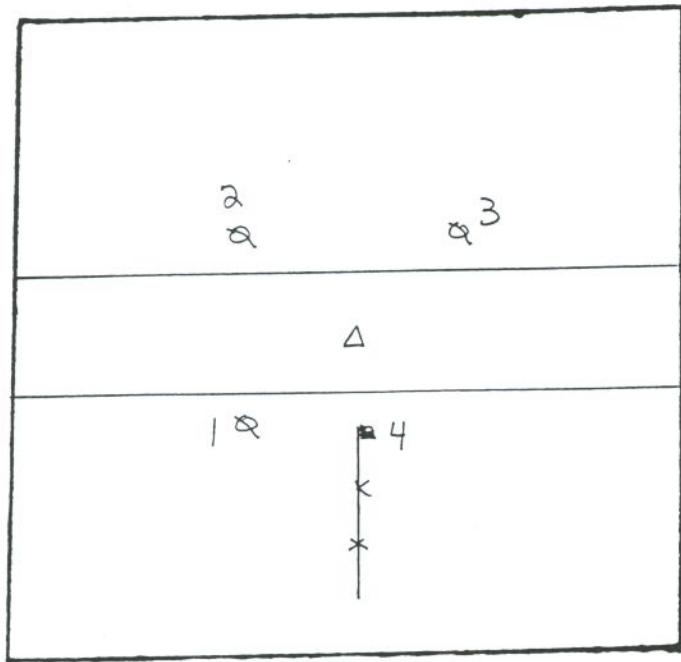
GRAPHIC TIES
(SKETCHED)

CORNER IDENT. IRON ROD FOUND

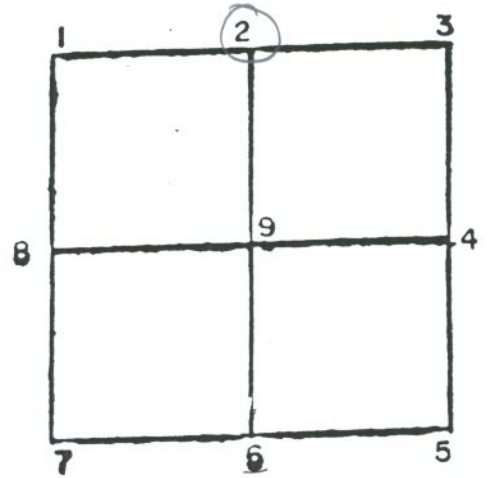
TIES:	1.	75.00	PK	NAIL	IN TELEPHONE POLE
	2.	166.90	"	"	" PWP
	3.	91.35	"	"	" "
	4.	25.61	"	"	" HEADPOST

SEC 4 TWP 21 RANGE 3

SEC 4 TWP 21 RANGE 3



GRAPHIC TIES
(SKETCHED)

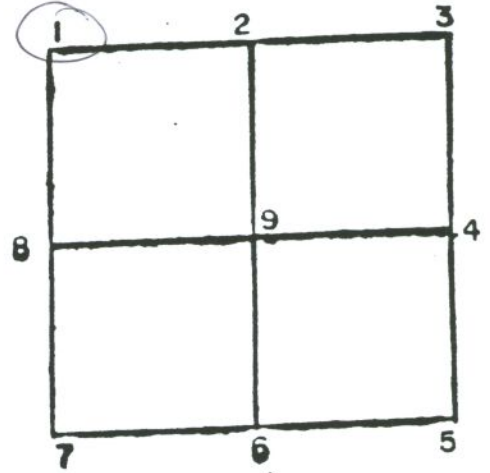
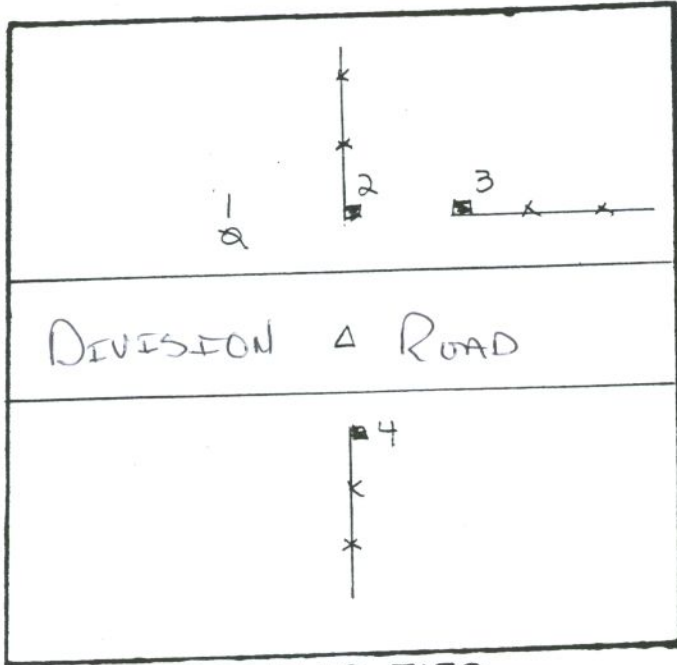


CORNER IDENT. IRON ROD FOUND

TIES:	1.	75.00	PK	NAIL	IN TELEPHONE POLE
	2.	166.90	"	"	" PWP
	3.	91.35	"	"	" "
	4.	25.61	"	"	" HEADPOST

SEC 4 TWP 21 RANGE 3

SEC 5 TWP 21 RANGE 3



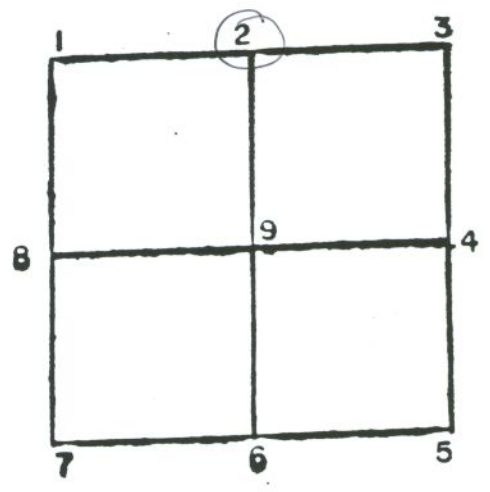
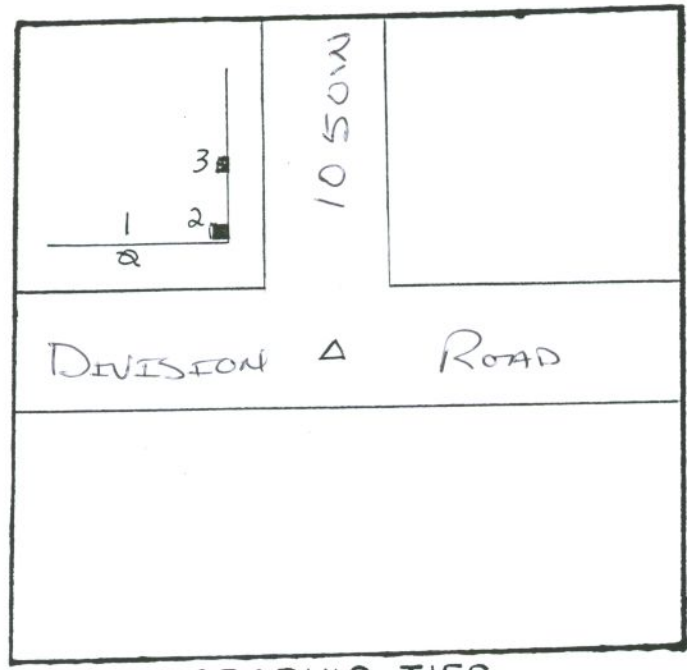
GRAPHIC TIES
(SKETCHED)

CORNER IDENT. Stone Found

TIES:	1.	37.73	PK	NAIL	IN	PWP
	2.	26.03	"	"	"	HEADPOST
	3.	34.95	"	"	"	"
	4.	24.88	"	"	"	"

SEC 5 TWP 21 RANGE 3

SEC 5 TWP 21 RANGE 3



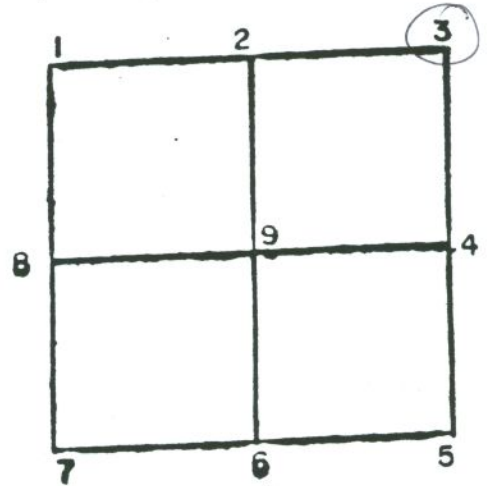
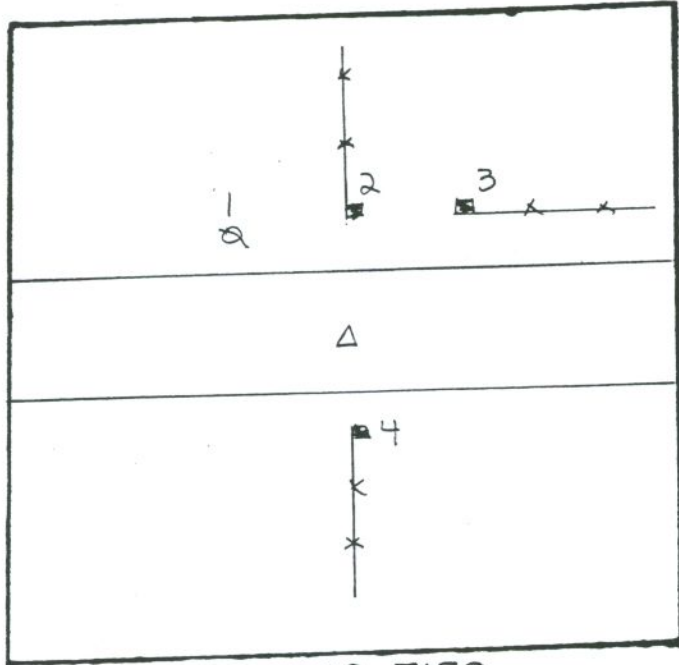
GRAPHIC TIES
(SKETCHED)

CORNER IDENT. Stone Found

TIES:	1.	35.22	PK	NAIL	IN	PWP
	2.	31.56	"	"	"	HEADPOST
	3.	52.12	"	"	"	BRACE POST

SEC 5 TWP 21 RANGE 3

SEC 6 TWP 21 RANGE 3



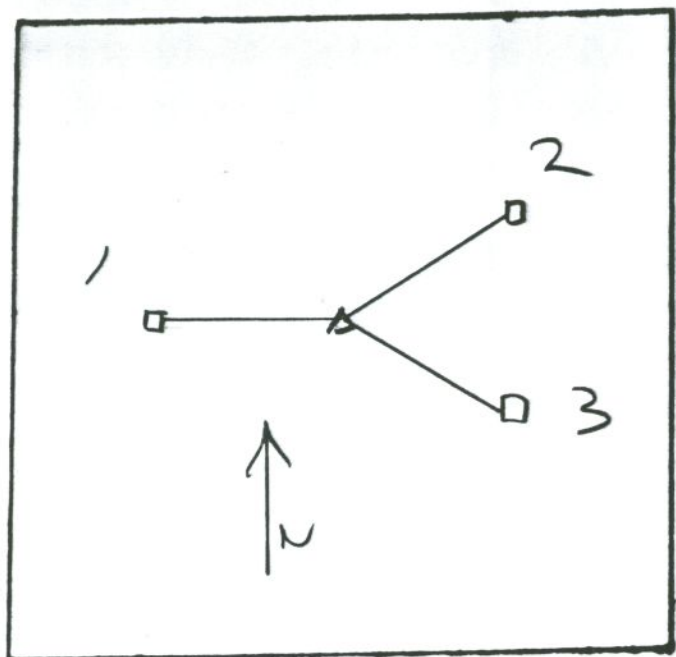
GRAPHIC TIES
(SKETCHED)

CORNER IDENT. Stone Found

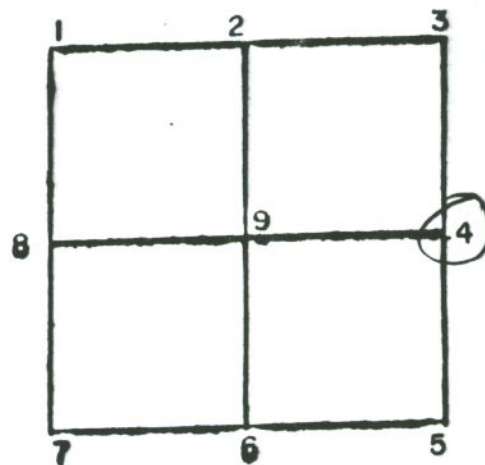
TIES:		PK	NAIL	IN	PWP
1.	37.73				
2.	26.03	"	"	"	HEADPOST
3.	34.95	"	"	"	"
4.	24.88	"	"	"	"

SEC 6 TWP 21 RANGE 3

SEC. 7 TWP. 21 RANGE 3



GRAPHIC TIES
(SKETCHED)

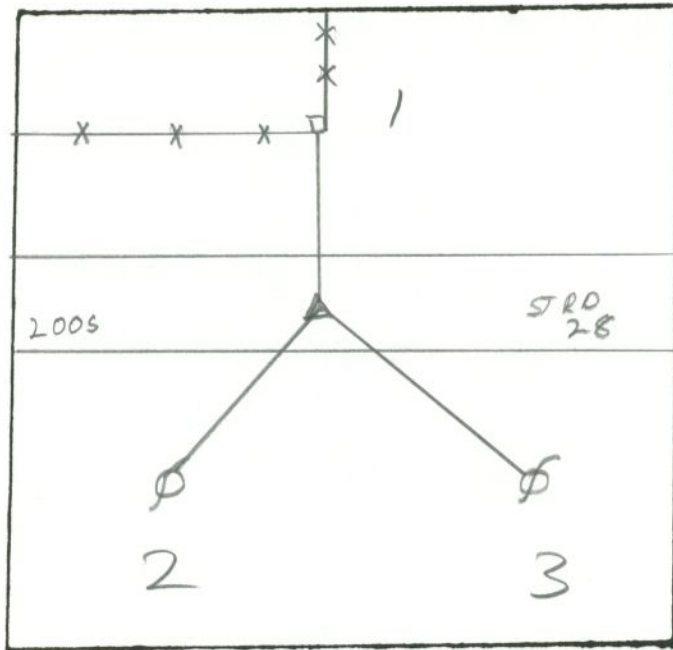


CORNER IDENT. 4 STONE FND

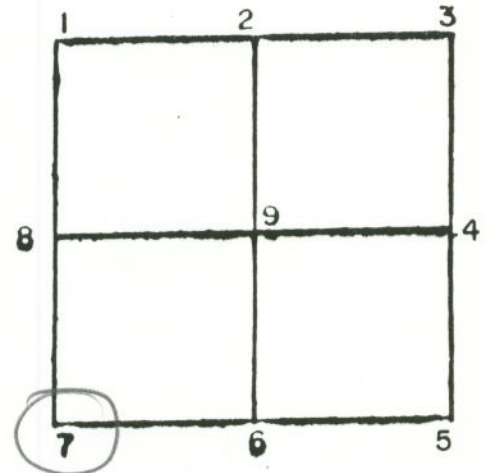
- TIES:
- 1. 17.70' FENCE POST (FP)
 - 2. 22.20' (FP)
 - 3. 22.70 (FP)

SEC. 7 TWP. 21 RANGE 3

SEC. 7 TWP 21 RANGE 3



GRAPHIC TIES
(SKETCHED)



CORNER IDENT. 7 LEAD PIPE END SPIKE SET OVER PIPE

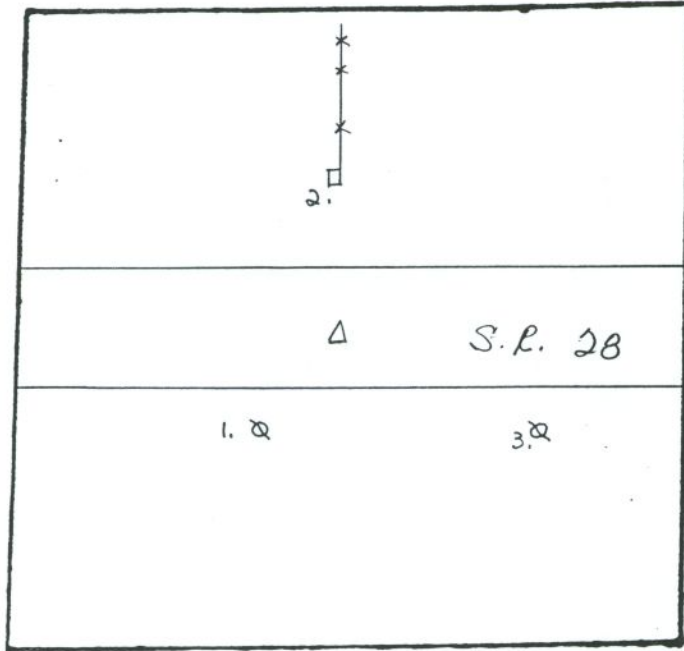
TIES: 1. 30.54'
2. 135.16'
3. 105.98'

NOTE:

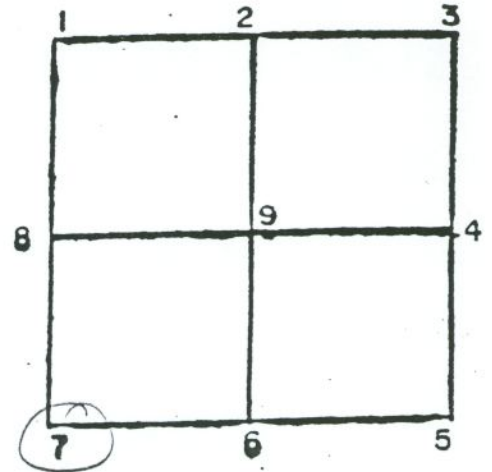
REFERENCES TO PWP's, FENCE POST IN
TIPTON Co. STONE BOOK # 1.

SEC 7 TWP 21 RANGE 3

SEC 7 TWP 21 RANGE 3



GRAPHIC TIES
(SKETCHED)



CORNER IDENT. IRON ROD

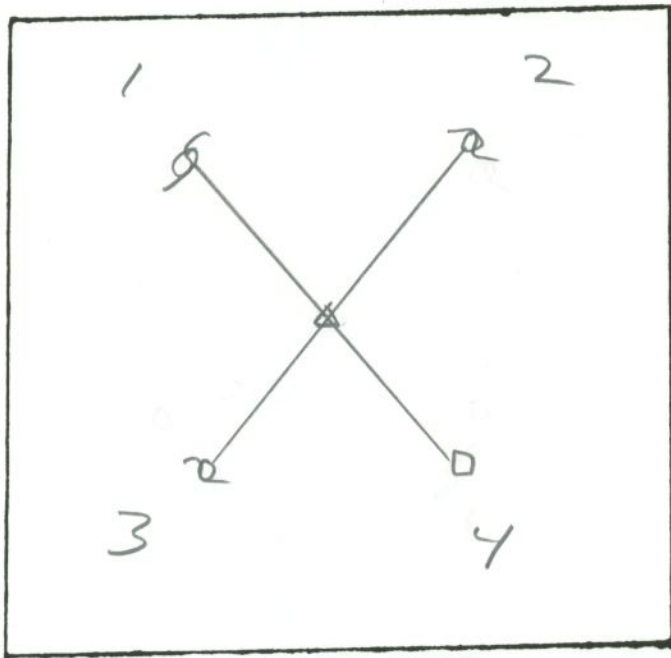
TIES: 1. 47.24' PK NAIL IN POWERPOLE

2. 30.64' " " " HEADPOST

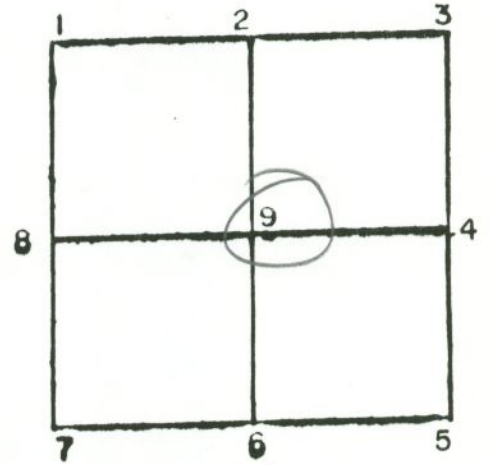
3. 184.37' " " " POWERPOLE

SEC 7 TWP 21 RANGE 3

SEC 7 TWP 21 RANGE 3



GRAPHIC TIES
(SKETCHED)

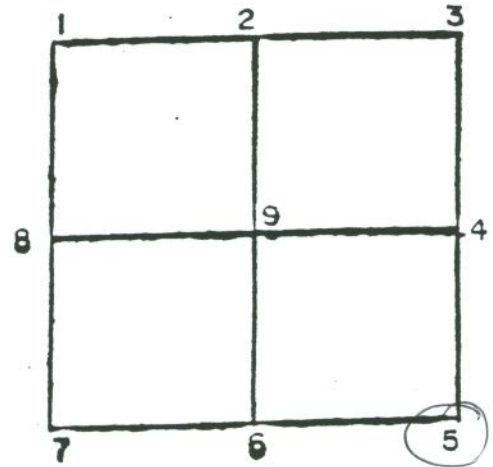
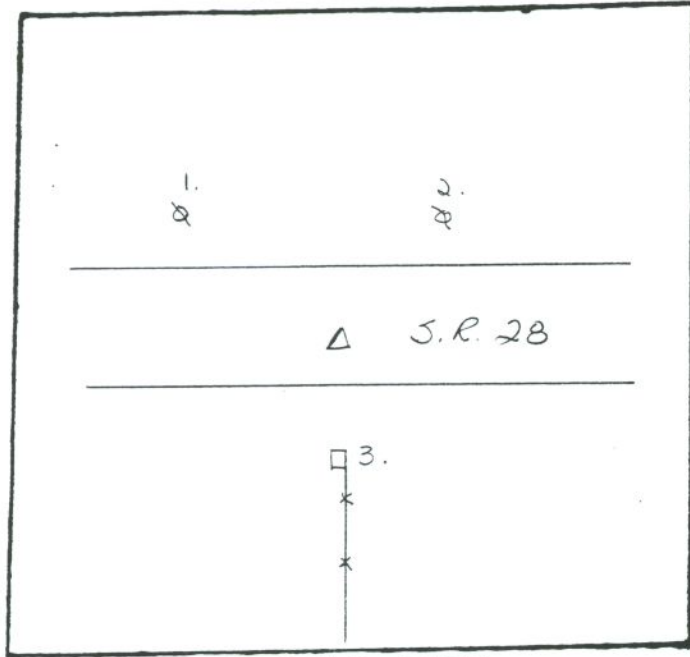


CORNER IDENT. 9 NOT STATED

- TIES:
- | | | |
|----|--------|-----------|
| 1. | 70.00' | PWP |
| 2. | 17.50' | PWP |
| 3. | 92.80' | PWP |
| 4. | 20.00' | HEAD POST |
| | | |
| | | |
| | | |
| | | |
| | | |
| | | |
| | | |
| | | |
| | | |
| | | |
| | | |
| | | |
| | | |
| | | |
| | | |
| | | |
| | | |
| | | |

SEC 7 TWP 21 RANGE 3

SEC 8 TWP 21 RANGE 3



GRAPHIC TIES
(SKETCHED)

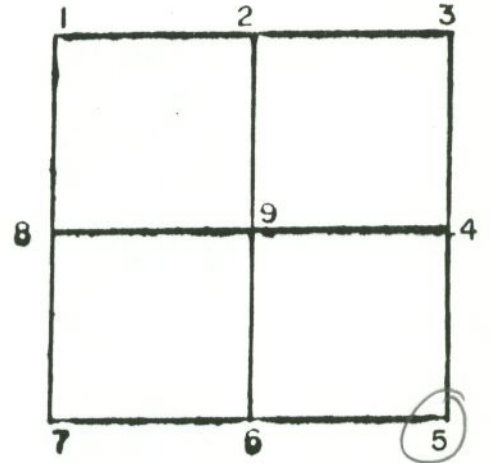
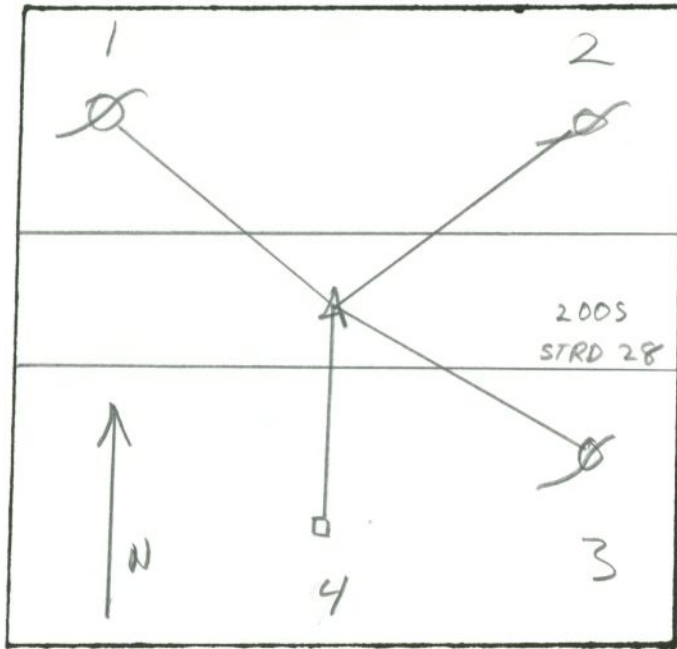
CORNER IDENT. PK NAIL

- TIES:
- 1. 113.77' PK NAIL IN POWER POLE
 - 2. 118.34' " " " "
 - 3. 33.25' " " " HEADPOST
- _____
- _____
- _____
- _____
- _____
- _____
- _____
- _____
- _____
- _____

SEC 8 TWP 21 RANGE 3

SEC 8 TWP 21 RANGE 3

8-26-81



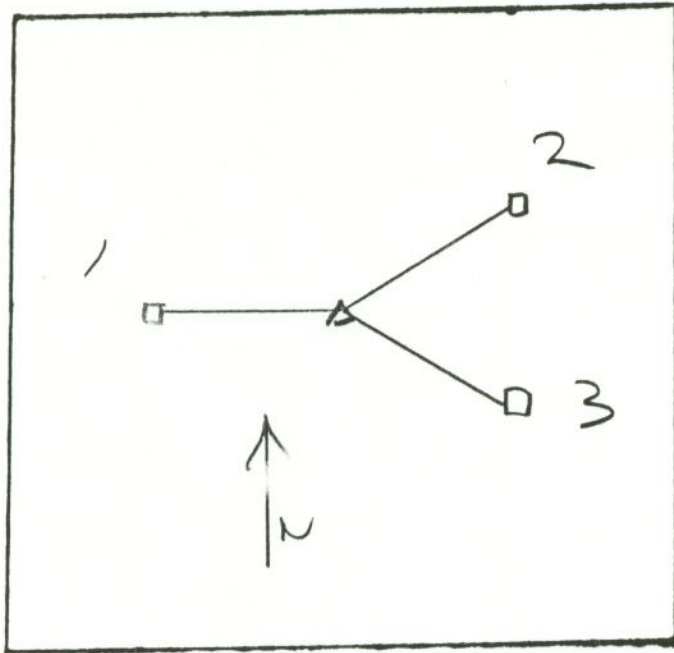
GRAPHIC TIES
(SKETCHED)

CORNER IDENT. 5 FND STONE LIGHT 5/8" REBAR ABOVE

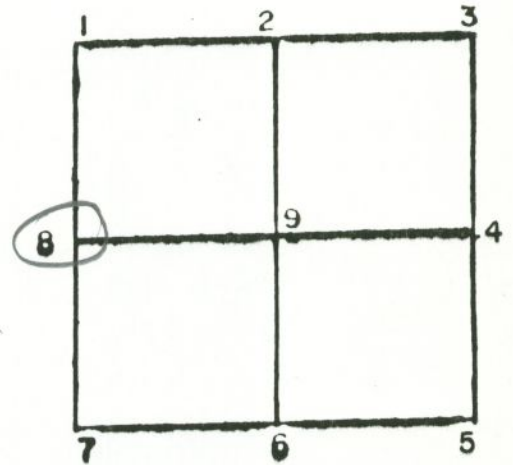
TIES: 1, 113.88' PWP
2, 118.35' PWP
3, 101.00' OLD CUT OFF PWP (5' High)
4, 32.94' CORNER POST

SEC 8 TWP 21 RANGE 3

SEC 8 TWP 21 RANGE 3



GRAPHIC TIES
(SKETCHED)



CORNER IDENT. 8 STONE FND

TIES: 1. 17.70' FENCE POST (FP)

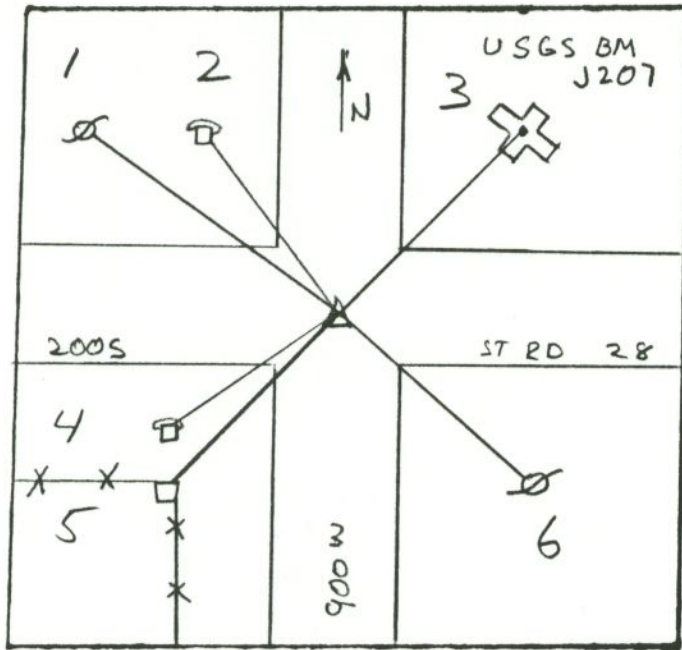
2. 22.20' (FP)

3. 22.70' (FP)

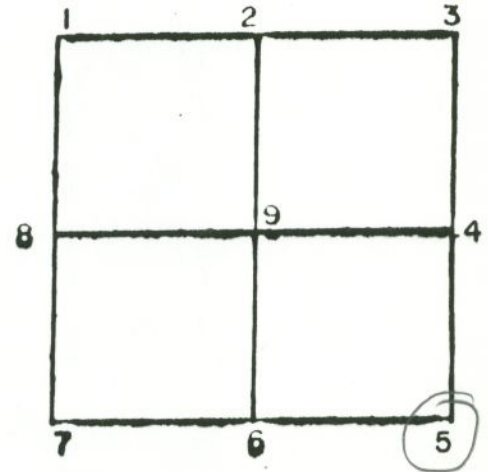
SEC 8 TWP 21 RANGE 3

SEC. 9 TWP. 21 RANGE 3

8-13-81



GRAPHIC TIES
(SKETCHED)



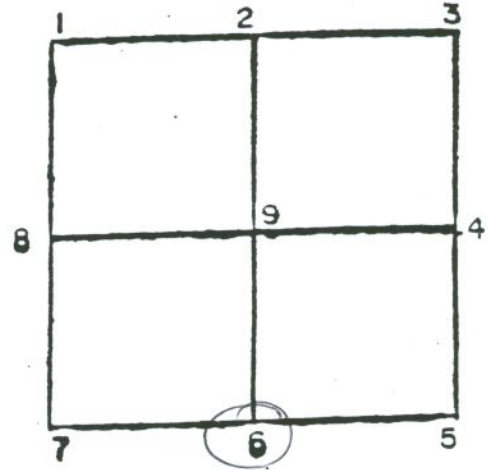
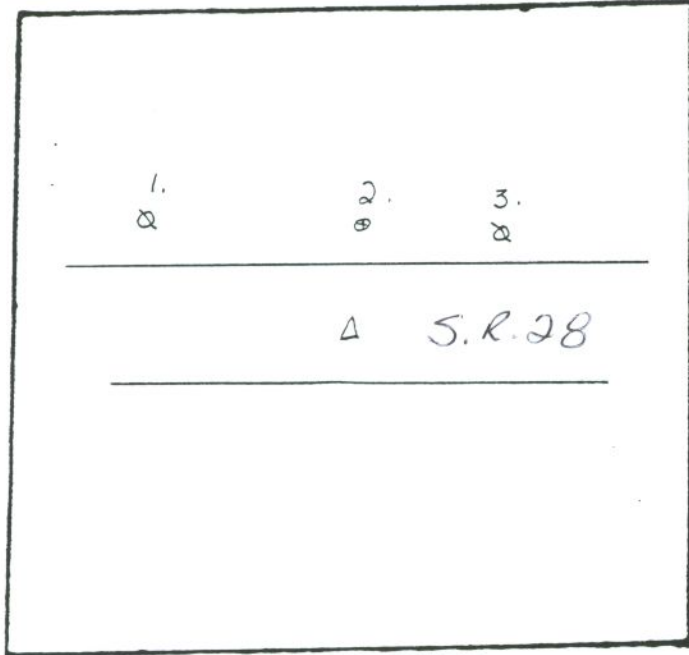
CORNER IDENT. 5 BRASS PLUG W/DRILL HOLE FND BEDDED IN CONCRETE

- TIES:
- 1. 39.90' PK - PWP
 - 2. 39.20' PK - WOODEN BURIED CABLE MARKER
 - 3. 52.11' COF - USGS BM # J207
 - 4. 29.70' PK - WOODEN BURIED CABLE MARKER
 - 5. 28.43' PK - HEADPOST
 - 6. 48.53' PK - PWP

ALL REFERENCES TO DRILL HOLE

SEC 9 TWP 21 RANGE 3

SEC 9 TWP 21 RANGE 3



GRAPHIC TIES
(SKETCHED)

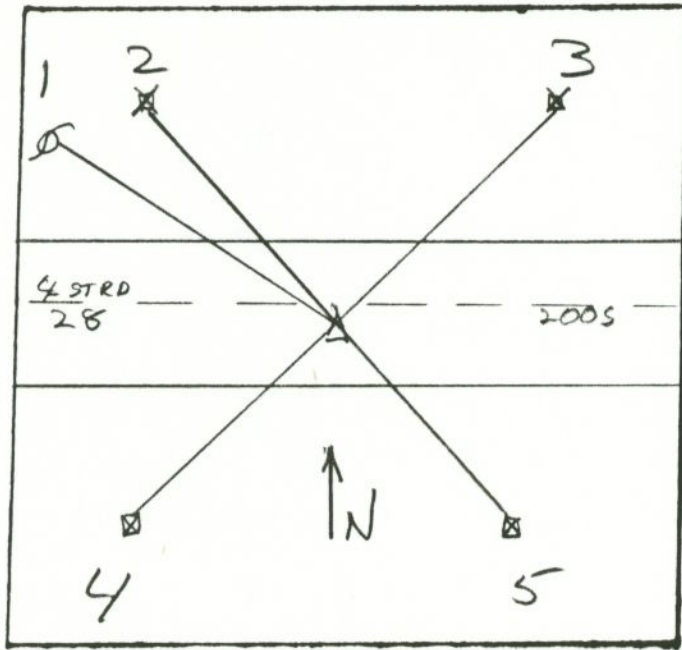
CORNER IDENT. IRON ROD

- TIES:
- 1. 53.27' PK NAIL IN POWERPOLE
 - 2. 30.66' '4' IN TOP OF ROCK AT EAST END OF CMP
 - 3. 179.19' PK NAIL IN POWERPOLE

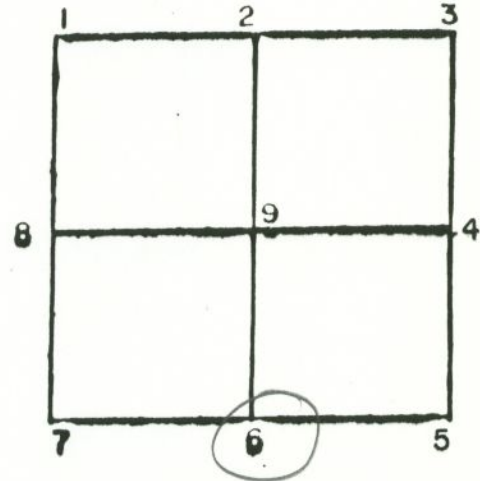
SEC 9 TWP 21 RANGE 3

SEC 9 TWP 21 RANGE 3

8-14-1981



GRAPHIC TIES
(SKETCHED)

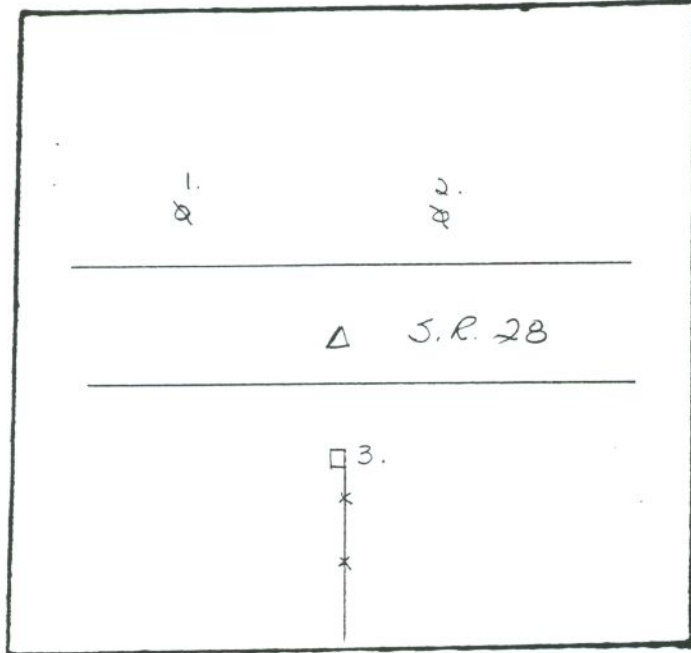


CORNER IDENT. 6 STONE W/ X FND SPIKE SET OVER "X"

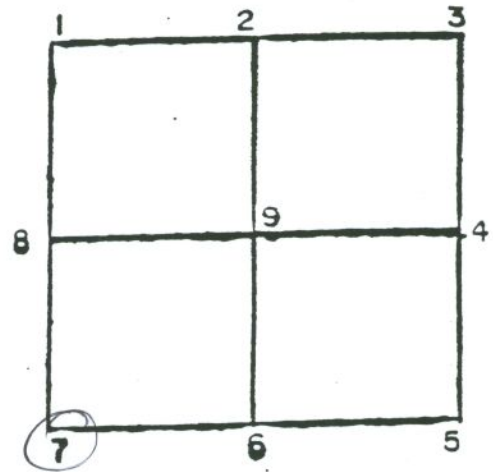
- TIES:
- | | | |
|----|--------|--------------------|
| 1. | 53.26' | PWP |
| 2. | 12.31' | SPIKE IN PAVEMENT. |
| 3. | 20.83' | SPIKE IN PAVEMENT |
| 4. | 12.94' | SPIKE IN PAVEMENT |
| 5. | 13.21' | SPIKE IN PAVEMENT |

SEC 9 TWP 21 RANGE 3

SEC 9 TWP 21 RANGE 3



GRAPHIC TIES
(SKETCHED)



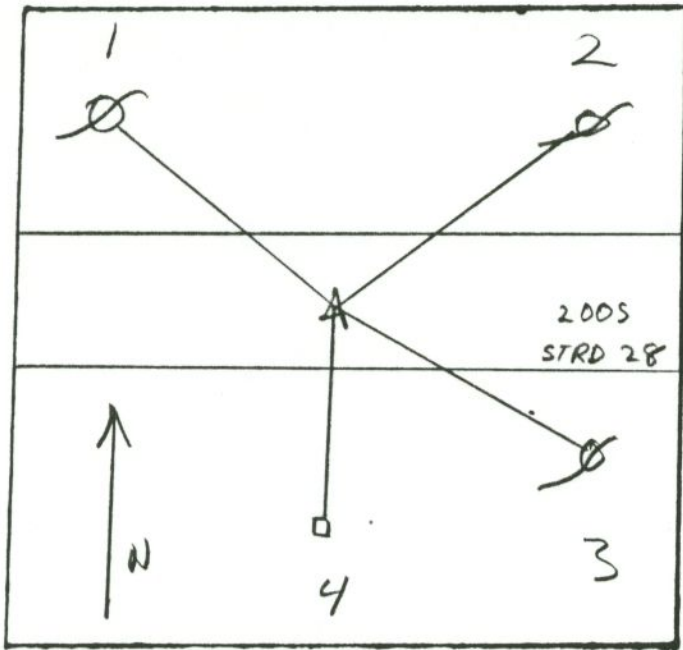
CORNER IDENT. PK NAIL

- TIES:
- 1. 113.77' PK NAIL IN POWER POLE
 - 2. 118.34' " " " "
 - 3. 33.25' " " " HEADPOST
- _____
- _____
- _____
- _____
- _____
- _____
- _____
- _____
- _____
- _____

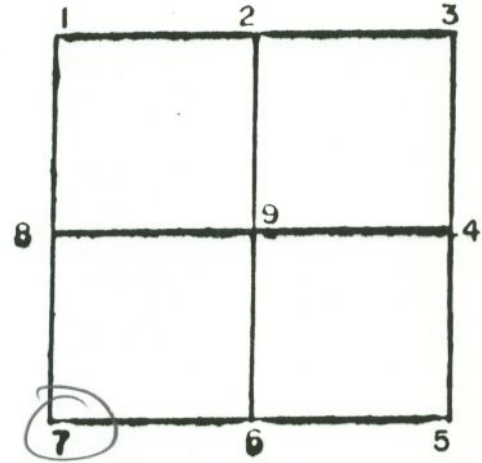
SEC 9 TWP 21 RANGE 3

SEC 9 TWP 21 RANGE 3

8-26-81



GRAPHIC TIES
(SKETCHED)



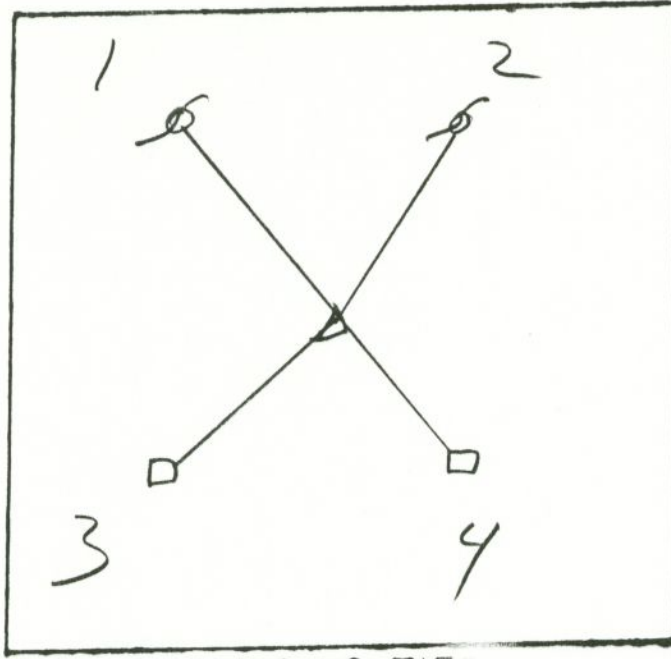
CORNER IDENT. ? FND STONE LIGHT 5/8" REBAR ABOVE

TIES:

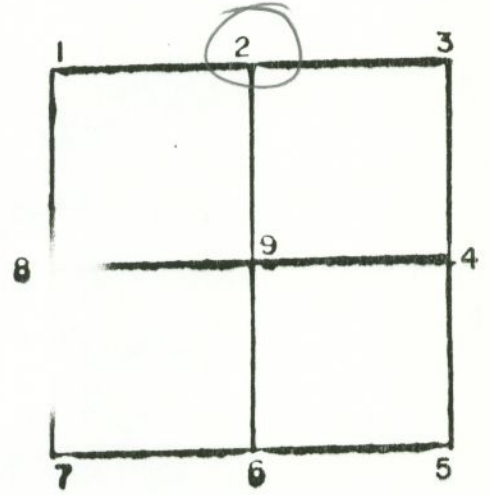
- 1. 113.88' PWP
- 2. 118.35' PWP
- 3. 101.00' OLD CUT OFF PWP (5' High)
- 4. 32.94' CORNER POST

SEC 9 TWP 21 RANGE 3

SEC 10 TWP 21 RANGE 3



GRAPHIC TIES
(SKETCHED)

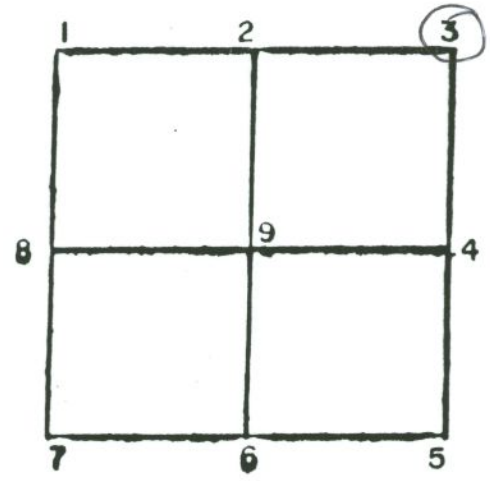
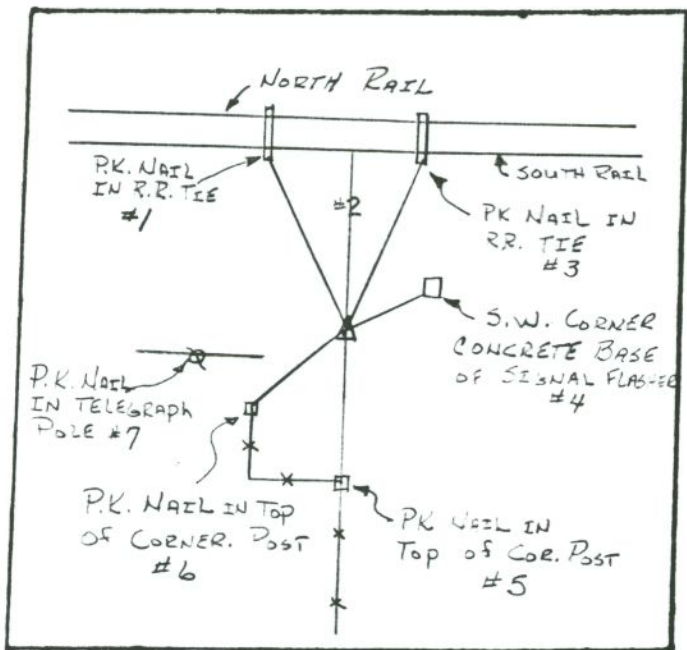


CORNER IDENT. 2 NOT STATED

TIES:	Length	Measurement Type
1.	48.00'	PWP
2.	37.30'	PWP
3.	36.90'	HP
4.	62.77'	HP

SEC 10 TWP 21 RANGE 3

SEC 10 TWP 21 RANGE 3



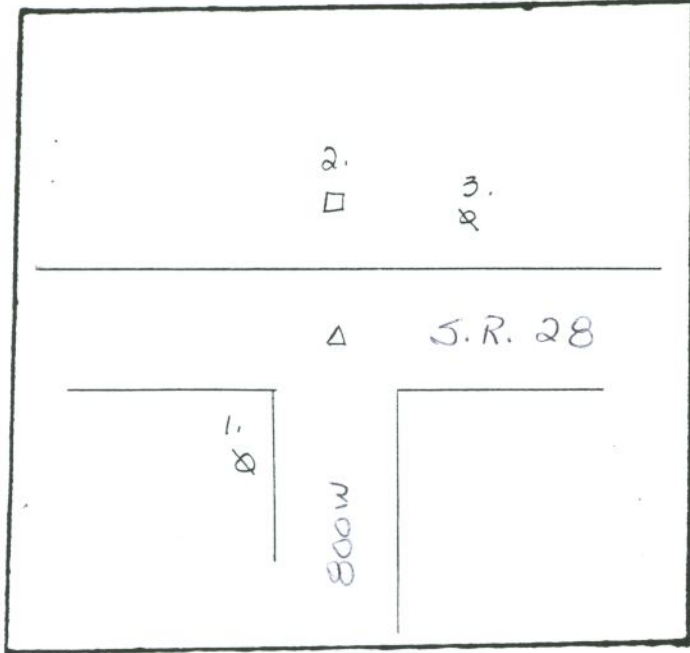
GRAPHIC TIES
(SKETCHED)

CORNER IDENT. _____

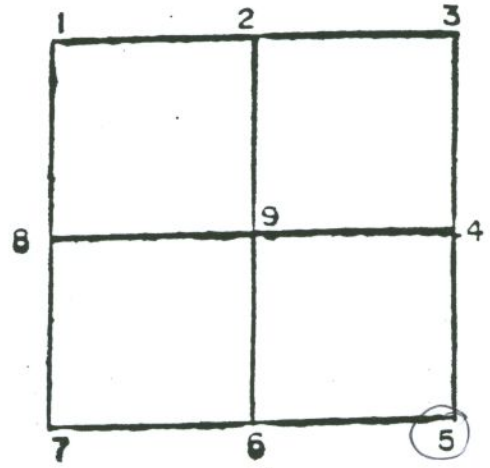
- TIES:
- 1. 30.37' P.K. NAIL IN RR TIE
 - 2. 18.89' FROM SOUTH RAIL
 - 3. 25.19' P.K. NAIL IN R.R. TIE
 - 4. 18.72' S.W. CORNER CONC. BASE OF SIGNAL FLASHER
 - 5. 29.10' P.K. NAIL IN TOP OF HEAD POST
 - 6. 20.32' " " " " " " "
 - 7. 48.90' P.K. NAIL IN TELEGRAPH POLE

SEC 10 TWP 21 RANGE 3

SEC 10 TWP 21 RANGE 3



GRAPHIC TIES
(SKETCHED)

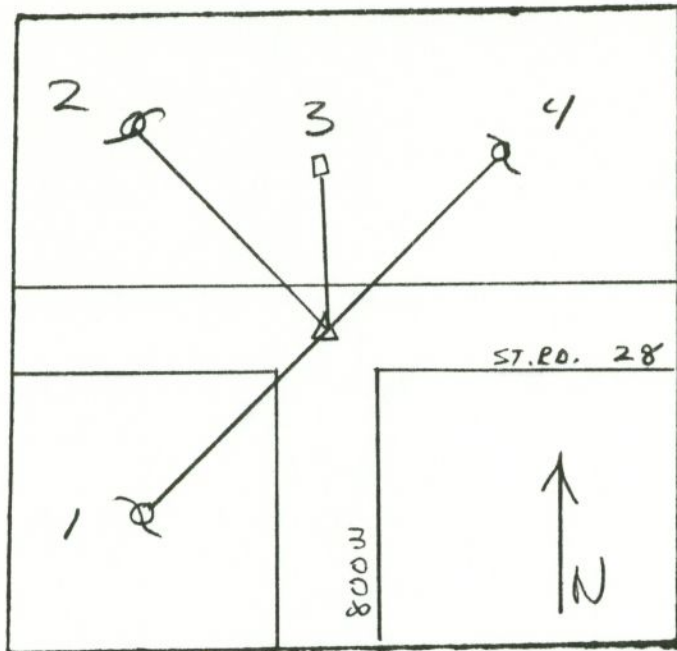


CORNER IDENT. IRON ROD

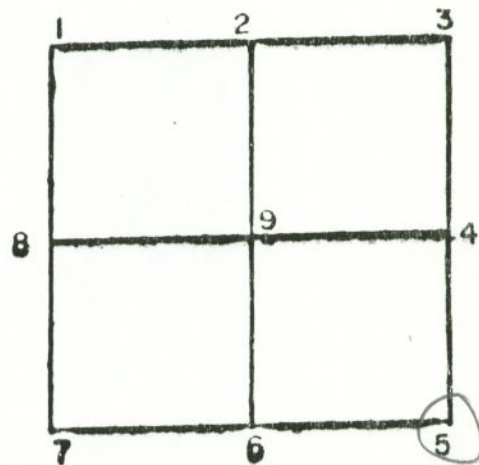
- TIES: 1. 61.73' PK NAIL IN POWERPOLE
2. 30.75' " " " HEADPOST
3. 38.45' " " " POWERPOLE

SEC 10 TWP 21 RANGE 3

SEC 10 TWP 21 RANGE 3



GRAPHIC TIES
(SKETCHED)

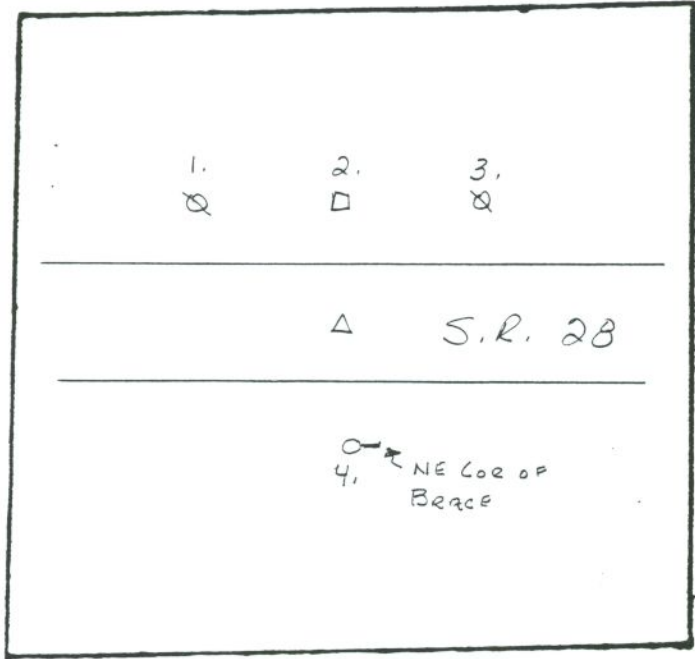


CORNER IDENT. 5 NOT STATED

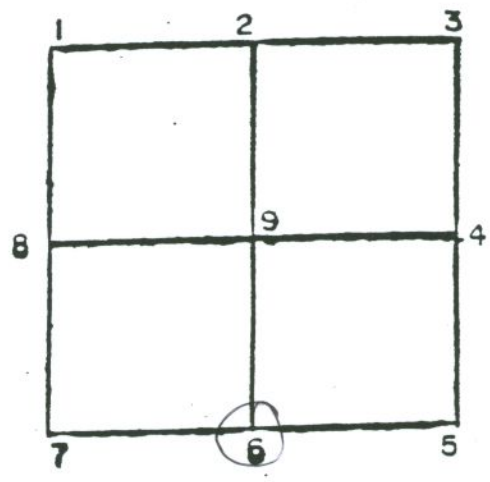
TIES: 1- 61.51' PWP
2. 103.29' PWP
3. 30.94' HEADPOST
4. 89.17' PWP

SEC 10 TWP 21 RANGE 3

SEC 10 TWP 21 RANGE 3



GRAPHIC TIES
(SKETCHED)



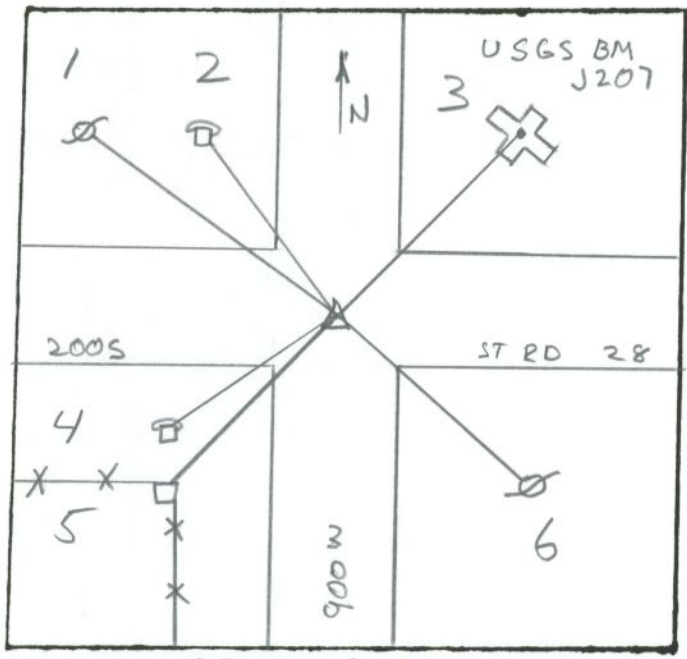
CORNER IDENT. IRON ROD

- TIES:
- 1. 64.20' PK NAIL IN POWERPOLE
 - 2. 31.03' " " " HEADPOST
 - 3. 133.36' " " " POWERPOLE
 - 4. 31.04' NE CORNER OF CONCRETE BRACE ON HEADPOST

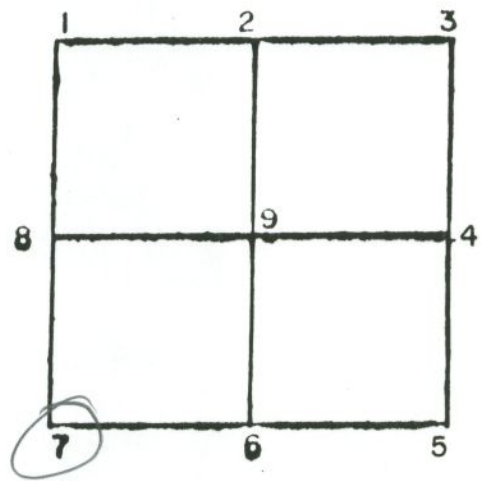
SEC 10 TWP 21 RANGE 3

SEC. 10 TWP. 21 RANGE 3

8-13-81



GRAPHIC TIES (SKETCHED)



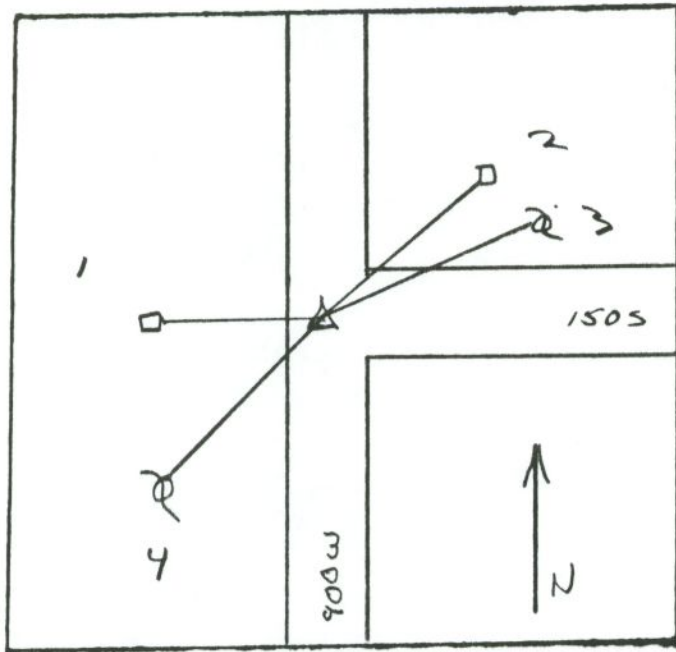
CORNER IDENT. 7 BRASS PLUG W/DRILL HOLE FND BEDDED IN CONCRETE

- TIES:
- 1. 39.90' PK - PWP
 - 2. 39.20' PK - WOODEN BURIED CABLE MARKER
 - 3. 52.11' COF - USGS BM # J207
 - 4. 29.70' PK - WOODEN BURIED CABLE MARKER
 - 5. 28.43' PK - HEADPOST
 - 6. 48.53' PK - PWP

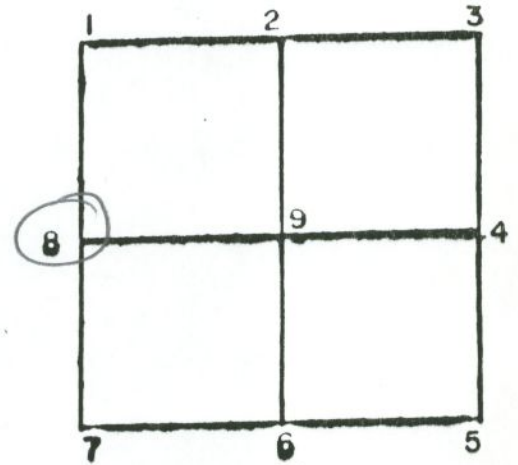
ALL REFERENCES TO DRILL HOLE

SEC. 10 TWP. 21 RANGE 3

SEC 10 TWP 21 RANGE 3



GRAPHIC TIES
(SKETCHED)

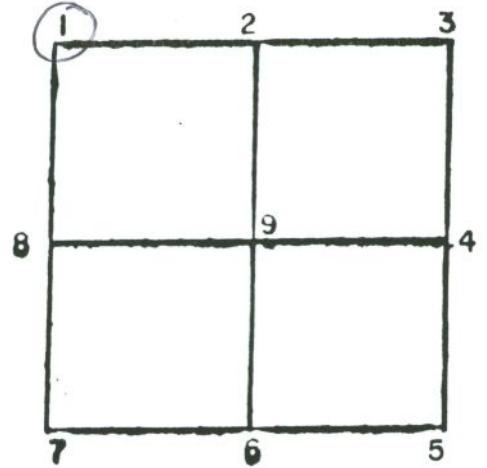
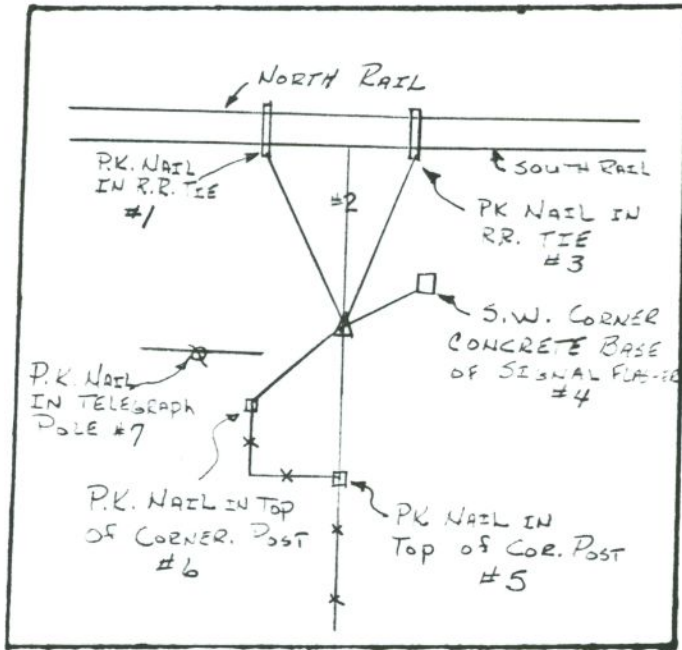


CORNER IDENT. 8 STONE FND 0.2' ↓ SURFACE

TIES:	Length	Material
1.	19.56'	HP
2.	34.84'	HP
3.	60.73'	PWP
4.	25.44'	PWP

SEC 10 TWP 21 RANGE 3

SEC. 11 TWP. 21 RANGE 3



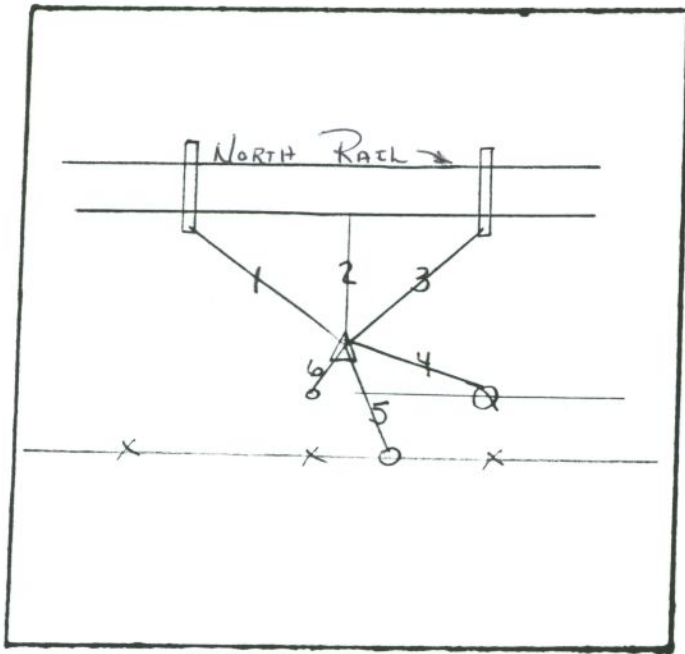
GRAPHIC TIES
(SKETCHED)

CORNER IDENT. _____

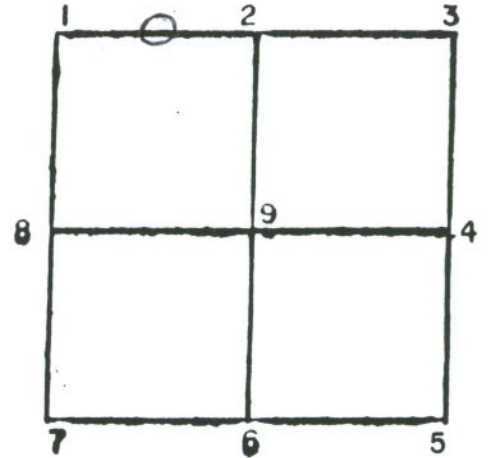
- TIES:
- 1. 30.37' P.K. NAIL IN RR TIE
 - 2. 18.89' FROM SOUTH RAIL
 - 3. 25.19' P.K. NAIL IN R.R. TIE
 - 4. 13.72' S.W. CORNER CONC. BASE OF SIGNAL FLASHER
 - 5. 29.10' P.K. NAIL IN TOP OF HEAD POST
 - 6. 20.32' " " " " " " "
 - 7. 48.90' P.K. NAIL IN TELEGRAPH POLE

SEC. 11 TWP. 21 RANGE 3

SEC 11 TWP 21 RANGE 3



GRAPHIC TIES
(SKETCHED)

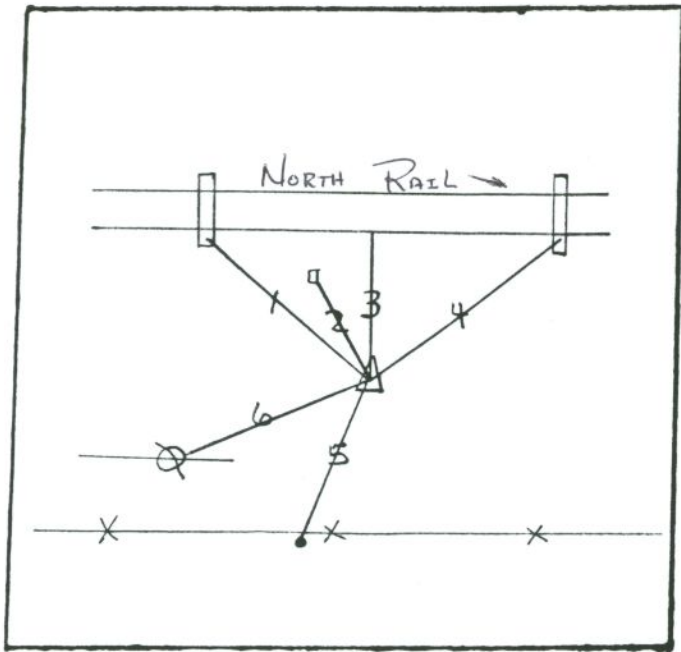


CORNER IDENT. _____

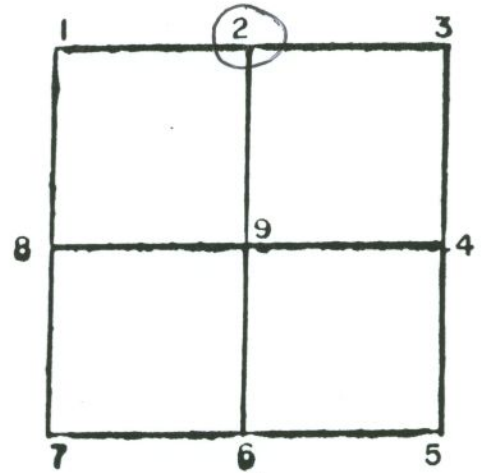
- TIES:
- 1. 23.15' P.K. NAIL IN R.R. TIE
 - 2. 19.70' FROM SOUTH RAIL
 - 3. 39.91' P.K. NAIL IN R.R. TIE
 - 4. 38.96 P.K. NAIL IN TELEGRAPH POLE
 - 5. 28.70 P.K. NAIL IN TOP OF COR. POST
 - 6. 2.45' FROM TOP OF R.E. MITCHELL SURVEY CAP

SEC 11 TWP 21 RANGE 3

SEC. 11 TWP. 21 RANGE 3



GRAPHIC TIES
(SKETCHED)



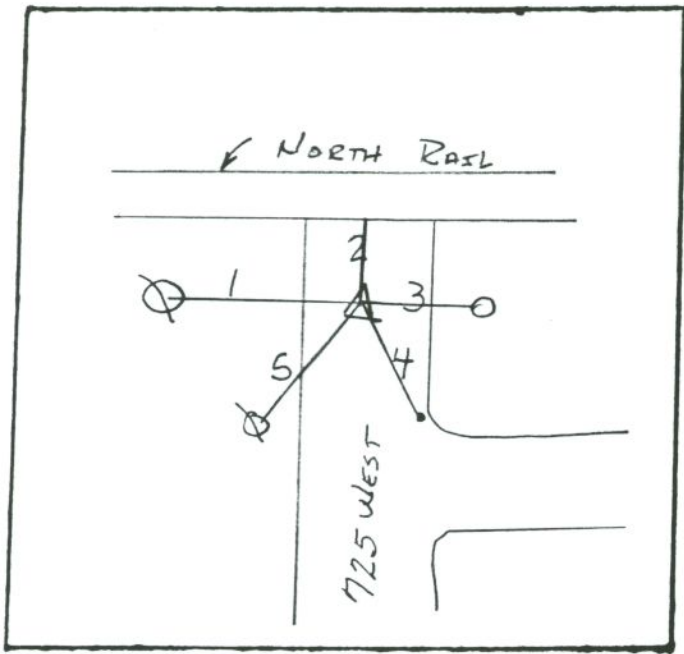
CORNER IDENT. _____

- TIES: 1. 28.53' PK NAIL IN RR TIE
2. 11.70' FROM S.E. COR. OF CONC. WHISLE. POST
3. 20.0' FROM SOUTH RAIL
4. 31.09' PK NAIL IN R.R. TIE
5. 27.10' IRON ROD SET BY L.D. MELLER
6. 22.37' P.K. NAIL IN TELEGRAPH POLE

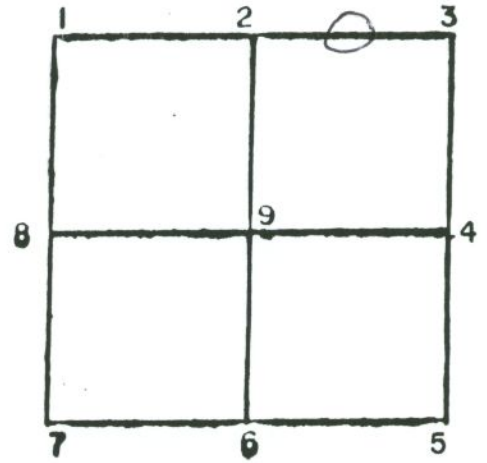
R.E. MITCHELL PIN + CAP FOUND 2.2' SOUTH
AND .90' WEST OF CORNER.

SEC. 11 TWP. 21 RANGE 3

SEC 11 TWP 21 RANGE 3



GRAPHIC TIES
(SKETCHED)



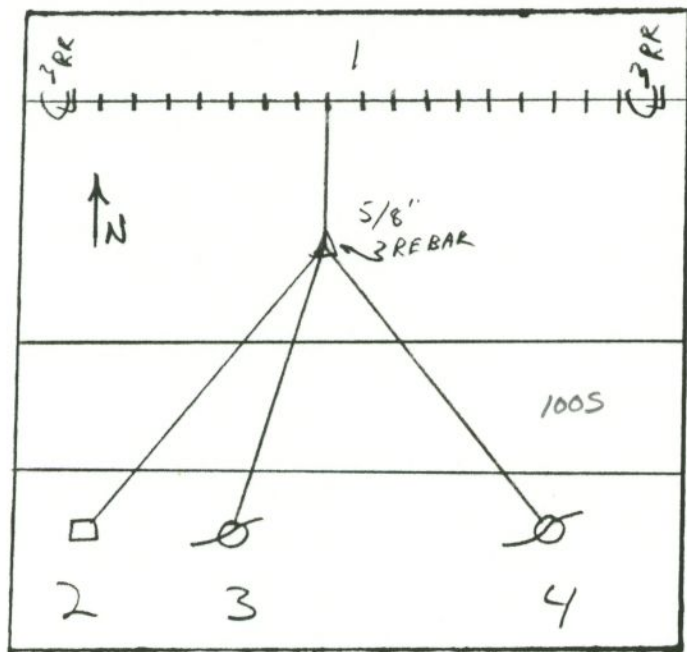
CORNER IDENT. _____

- TIES:
- 1. 23.66' P.K. NAIL IN TELEGRAPH POLE
 - 2. 9.13' FROM SOUTH RAIL
 - 3. 14.80' FROM FACE OF METAL POST w/ WARNING LIGHT
 - 4. 28.53' P.K. NAIL OR I.P.
 - 5. 47.75' P.K. NAIL IN PWP

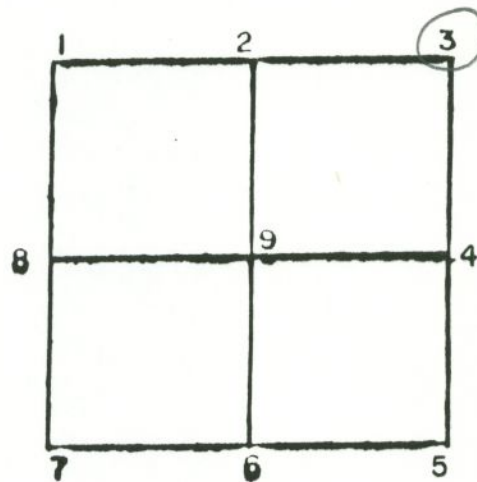
SEC 11 TWP 21 RANGE 3

SEC 11 TWP 21 RANGE 3

12-3-79



GRAPHIC TIES
(SKETCHED)

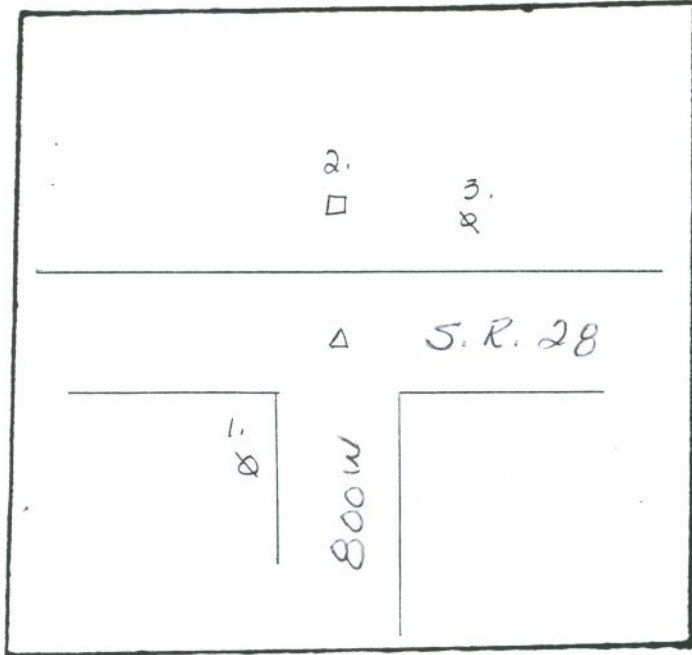


CORNER IDENT. 3 5/8" REBAR SET

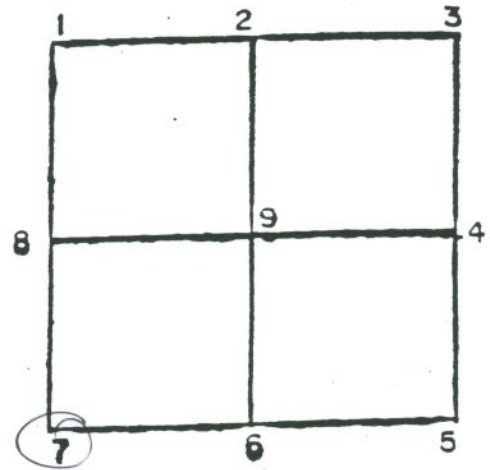
- TIES:
- 1. 14.3' E OF RR TRACKS
 - 2. 86.81' PK - CORNER POST
 - 3. 76.32' PK - PWP
 - 4. 98.84' PK - PWP
- _____
- _____
- _____
- _____
- _____
- _____
- _____
- _____
- _____
- _____

SEC 11 TWP 21 RANGE 3

SEC 11 TWP 21 RANGE 3



GRAPHIC TIES
(SKETCHED)

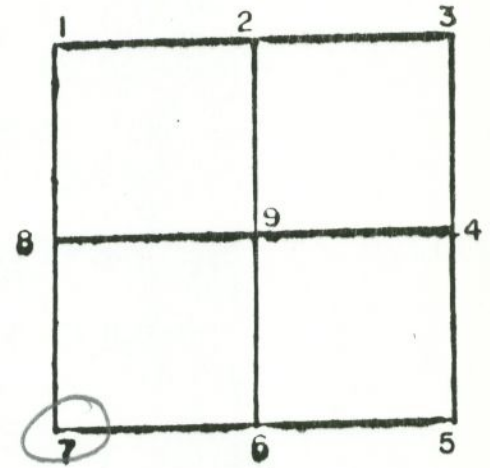
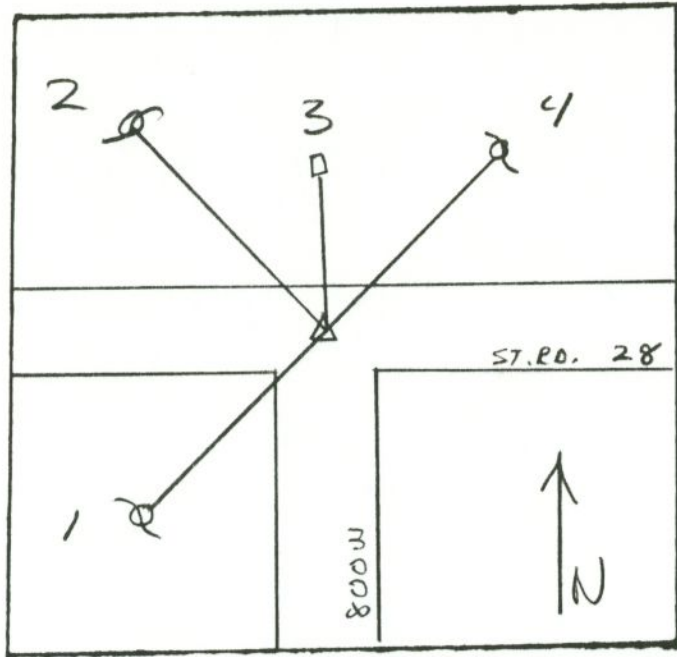


CORNER IDENT. IRON ROD

- TIES: 1. 61.73' PK NAIL IN POWERPOLE
2. 30.75' " " " HEADPOST
3. 38.45' " " " POWERPOLE

SEC 11 TWP 21 RANGE 3

SEC. 11 TWP 21 RANGE 3



GRAPHIC TIES
(SKETCHED)

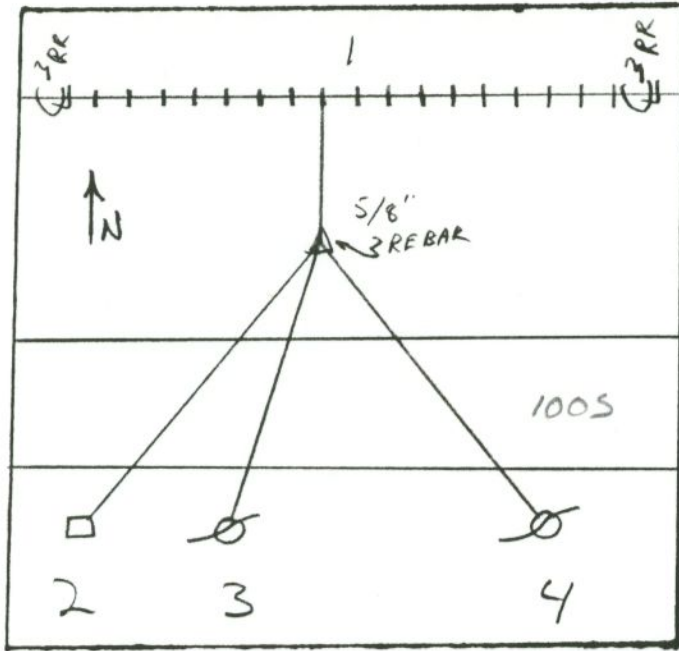
CORNER IDENT. 7 NOT STATED

TIES: 1. 61.51' PWP
2. 103.29' PWP
3. 30.94' HEADPOST
4. 89.17' PWP

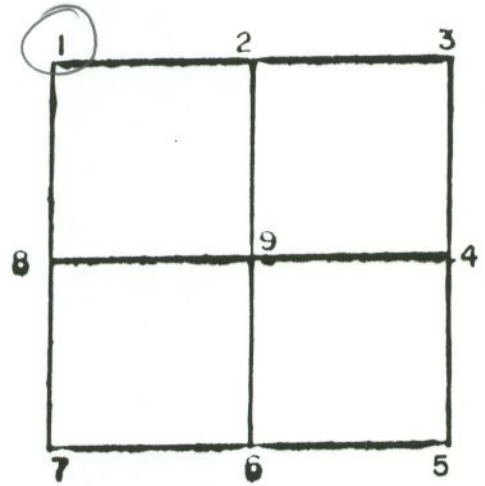
SEC 11 TWP 21 RANGE 3

SEC 12 TWP 21 RANGE 3

12-3-79



GRAPHIC TIES
(SKETCHED)



CORNER IDENT. 5/8" REBAR SET

TIES: 1. 14.3' E OF RR TRACKS

2. 86.81' PK - CORNER POST

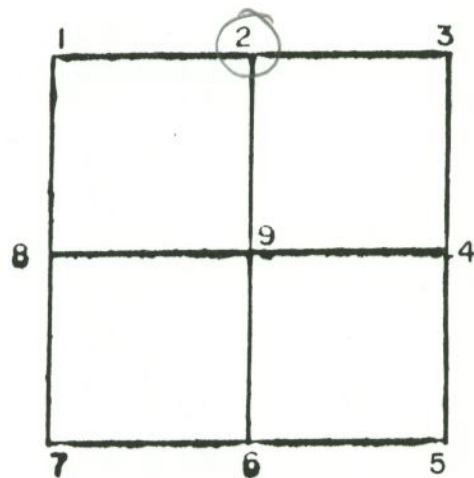
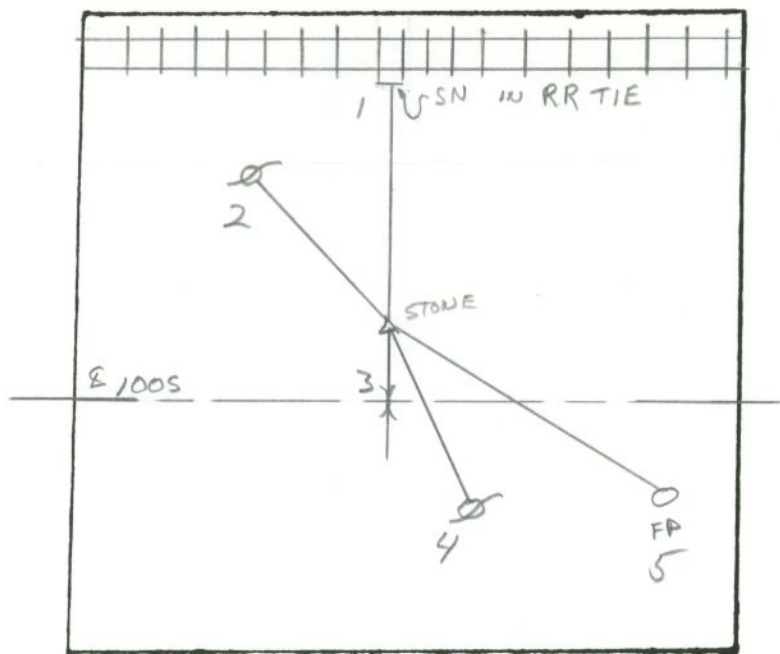
3. 76.32' PK - PWP

4. 98.84' PK - PWP

SEC 12 TWP 21 RANGE 3

SEC. 12 TWP. 21 RANGE 3

4-29-87



GRAPHIC TIES
(SKETCHED)

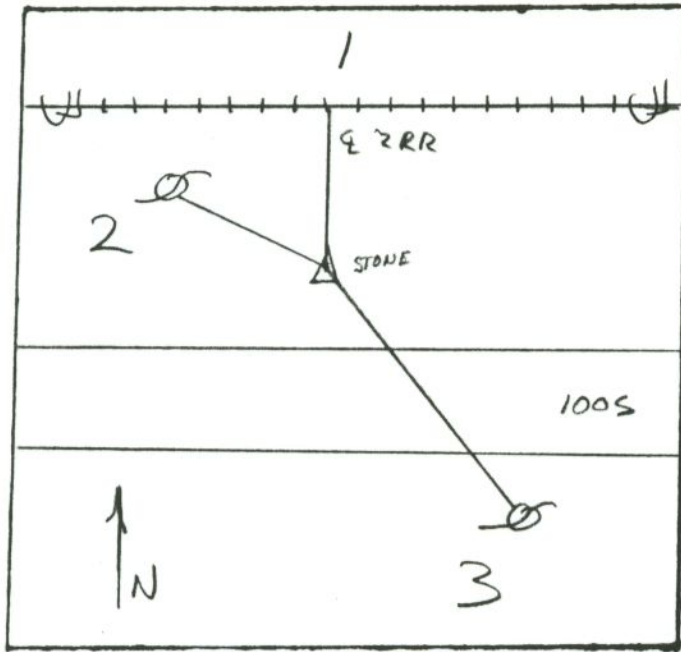
CORNER IDENT. 2 FOUND STONE W/ X

- TIES:
- | | | |
|----|--------|---------------------------------|
| 1. | 18.21' | (SN) STEEL NAIL IN SOUTH RR TIE |
| 2. | 8.50' | SN IN TELEGRAPH POLE |
| 3. | 18.55' | CENTER LINE OF CO. RD. 1005 |
| 4. | 39.7' | SN IN PWP |
| 5. | 44.9' | PK IN FENCE POST |

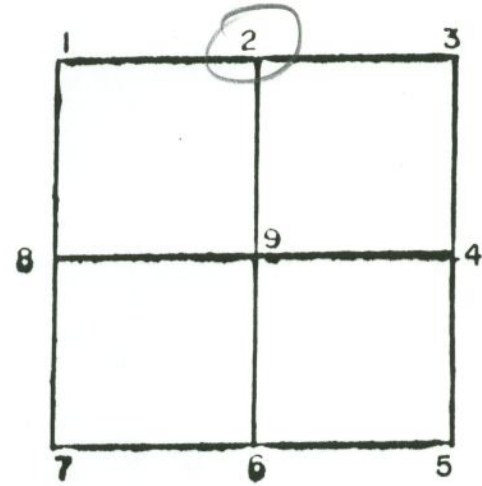
SEC 12 TWP 21 RANGE 3

SEC 12 TWP 21 RANGE 3

12-3-79



GRAPHIC TIES
(SKETCHED)

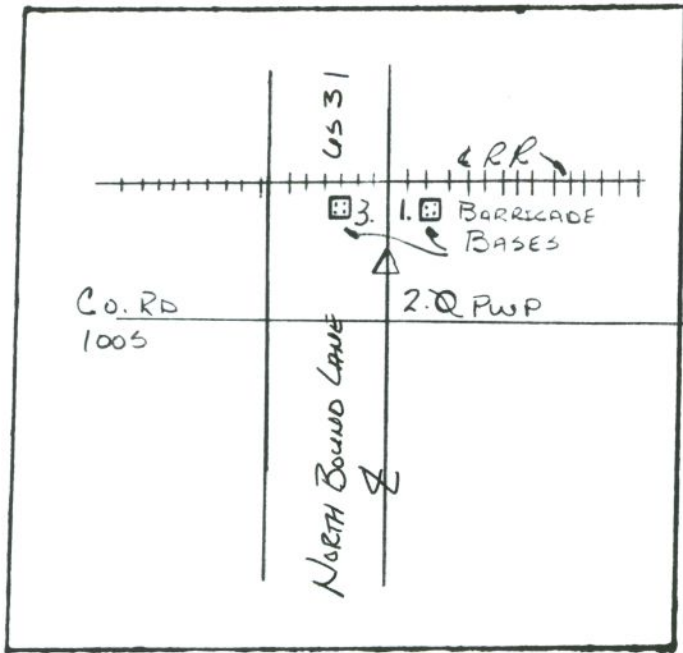


CORNER IDENT. 2 END STONE

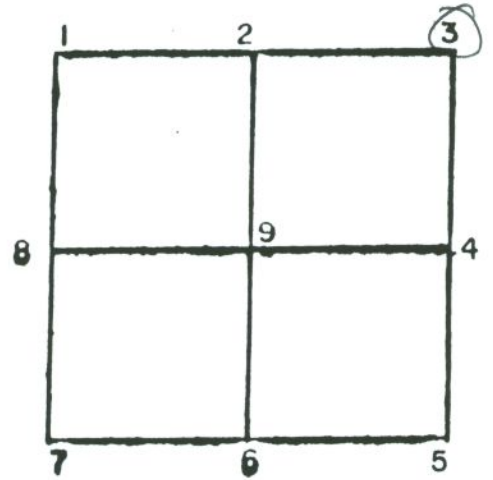
- TIES:
- 1. 22.1' E of RR
 - 2. 10.45' PK - PWP
 - 3. 39.85' PK - PWP
- _____
- _____
- _____
- _____
- _____
- _____
- _____
- _____
- _____
- _____
- _____

SEC 12 TWP 21 RANGE 3

SEC. 12 TWP. 21 RANGE 3



GRAPHIC TIES
(SKETCHED)

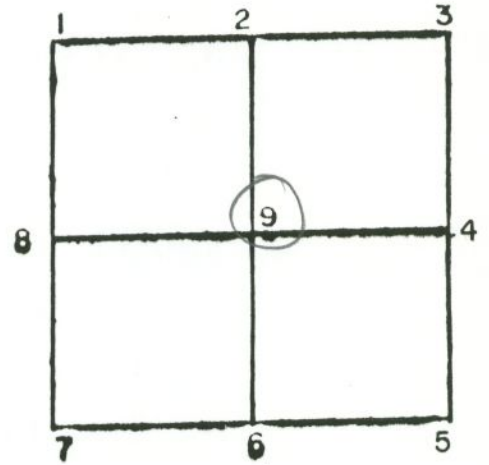
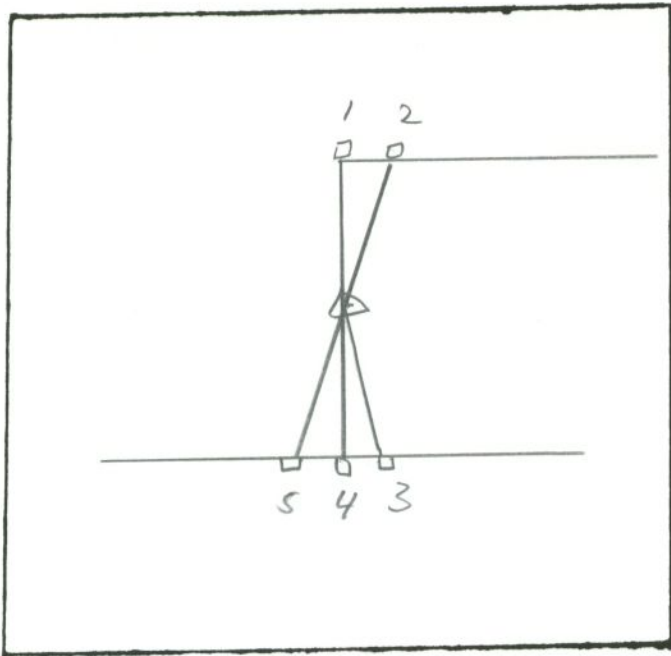


CORNER IDENT. IRON PIN

- TIES: 1. 28.77' NORTHWEST BOLT ON BARRICADE BASE
2. 33.62' PK NAIL IN SOUTH FACE PWP
3. 28.36' SOUTHEAST BOLT ON BARRICADE BASE

SEC 12 TWP 21 RANGE 3

SEC 13 TWP 21 RANGE 3



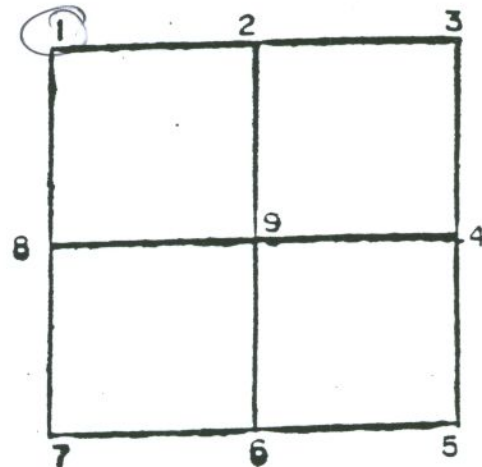
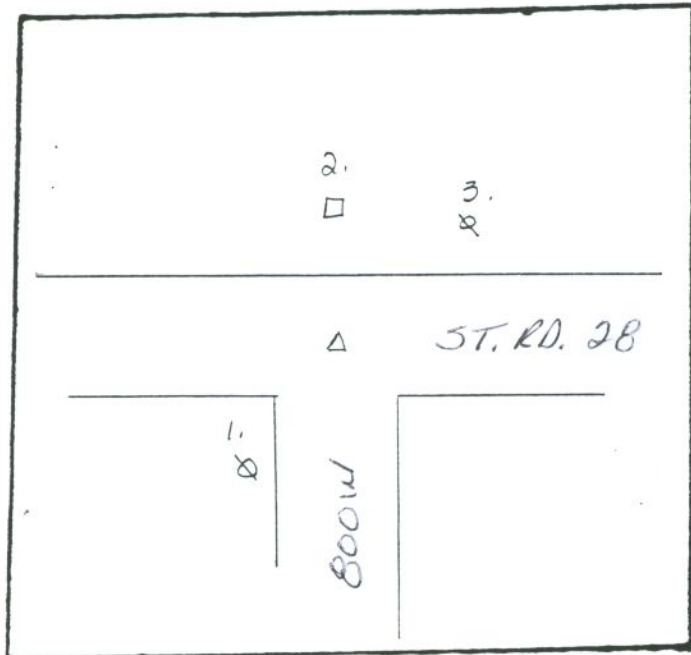
GRAPHIC TIES
(SKETCHED)

CORNER IDENT. _____ NOT STATED _____

- TIES:
- 1. 18.15' PK HP _____
 - 2. 19.80' PK FP _____
 - 3. 17.50' PK FP _____
 - 4. 15.0' PK HP _____
 - 5. 16.35' PK FP _____
 - _____
 - _____
 - _____
 - _____
 - _____
 - _____
 - _____
 - _____
 - _____

SEC 13 TWP 21 RANGE 3

SEC 14 TWP 21 RANGE 3



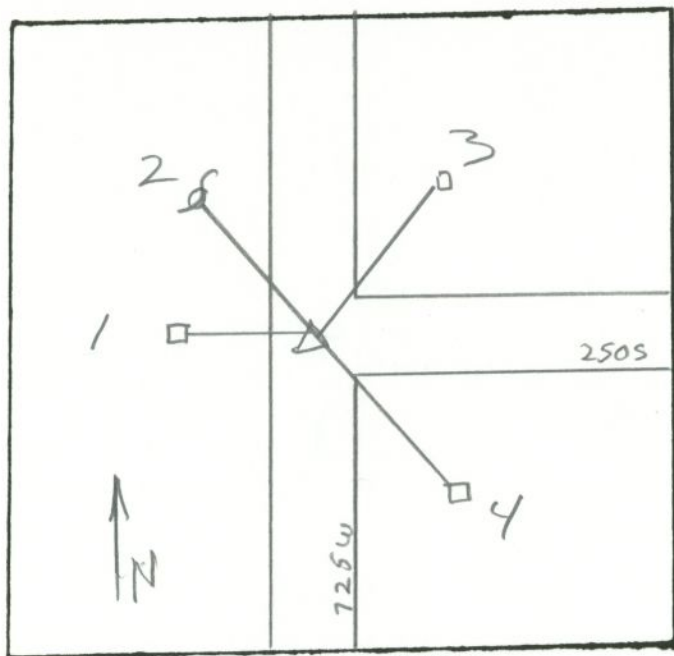
GRAPHIC TIES
(SKETCHED)

CORNER IDENT. IRON ROD

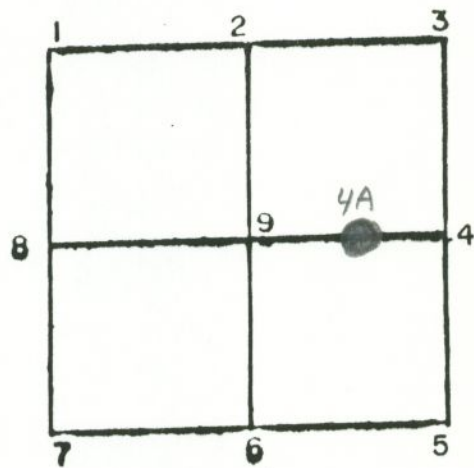
- TIES: 1. 61.73' PK NAIL IN POWERPOLE
2. 30.75' " " " HEADPOST
3. 38.45' " " " POWERPOLE

SEC 14 TWP 21 RANGE 3

SEC. 14 TWP 21 RANGE 3



GRAPHIC TIES
(SKETCHED)

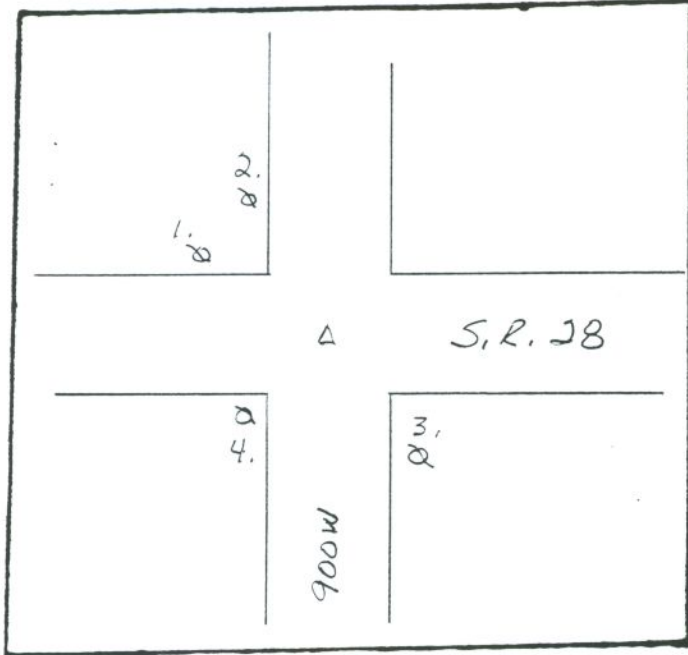


CORNER IDENT. 1/4 1/4 4A NOT STATED

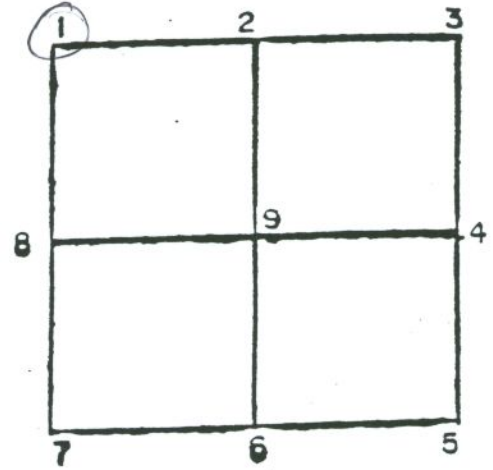
- TIES:
- | | | |
|----|--------|-----------|
| 1. | 18.75' | HEAD POST |
| 2. | 22.80' | PWP |
| 3. | 26.80' | HEAD POST |
| 4. | 25.40 | HEAD POST |
| | | |
| | | |
| | | |
| | | |
| | | |
| | | |
| | | |
| | | |
| | | |
| | | |
| | | |
| | | |
| | | |
| | | |
| | | |
| | | |
| | | |
| | | |

SEC 14 TWP 21 RANGE 3

SEC 15 TWP 21 RANGE 3



GRAPHIC TIES
(SKETCHED)



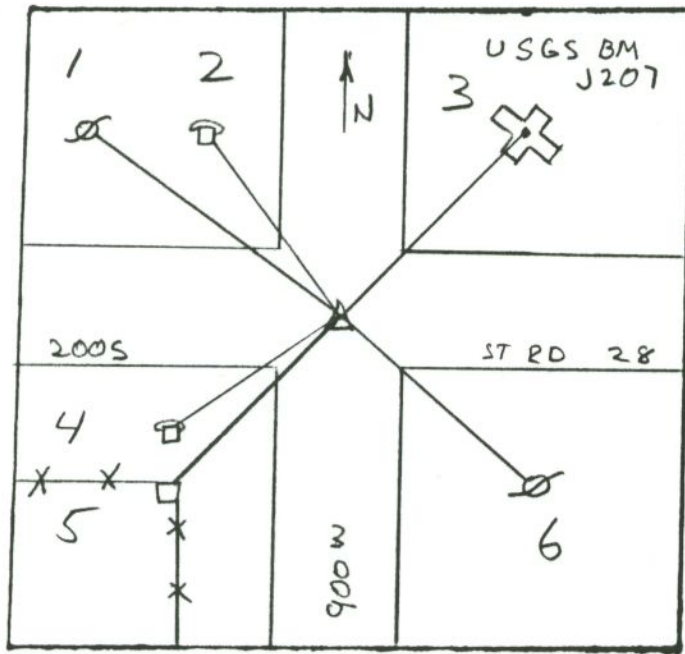
CORNER IDENT. IRON ROD

- TIES:
- 1. 39.82' PK NAIL IN POWERPOLE
 - 2. 42.59' " " " "
 - 3. 48.59' " " " "
 - 4. 28.18' " " " "
- _____
- _____
- _____
- _____
- _____
- _____
- _____
- _____
- _____
- _____

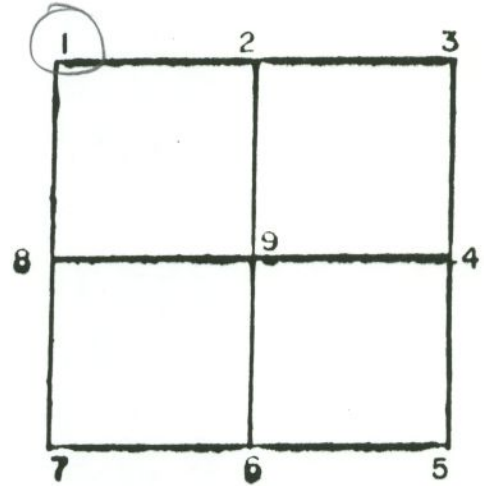
SEC 15 TWP 21 RANGE 3

SEC 15 TWP 21 RANGE 3

8-13-81



GRAPHIC TIES
(SKETCHED)



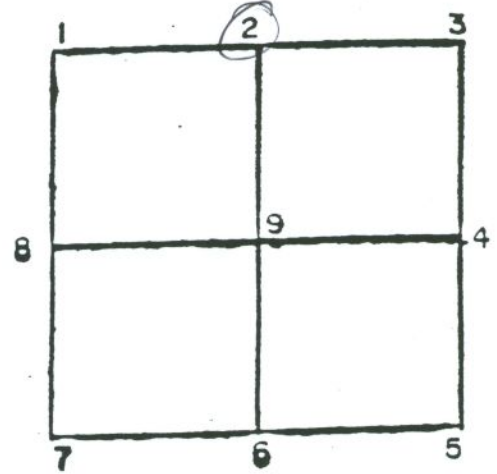
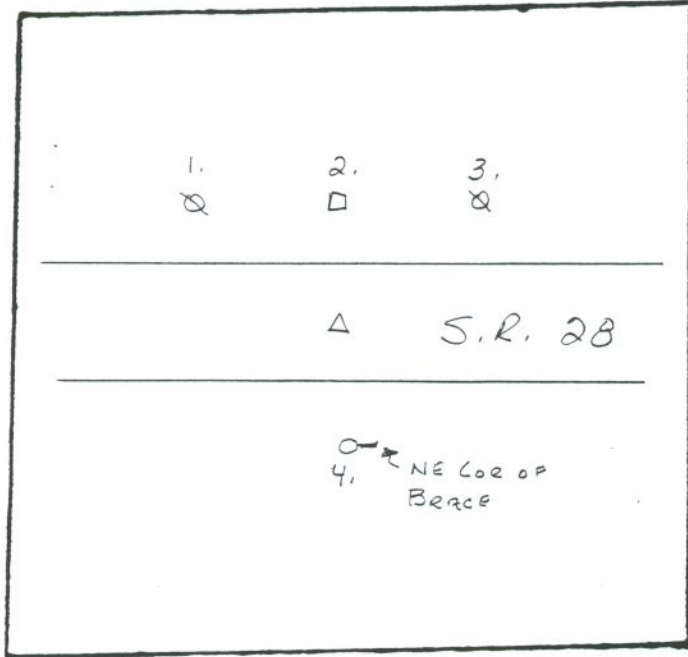
CORNER IDENT. BRASS PLUG W/DRILL HOLE END BEDDED IN CONCRETE

- TIES:
- 1. 39.90' PK - PWP
 - 2. 39.20' PK - WOODEN BURIED CABLE MARKER
 - 3. 52.11' COF - USGS BM # J207
 - 4. 29.70' PK - WOODEN BURIED CABLE MARKER
 - 5. 28.43' PK - HEADPOST
 - 6. 48.53' PK - PWP

ALL REFERENCES TO DRILL HOLE

SEC 15 TWP 21 RANGE 3

SEC 15 TWP 21 RANGE 3



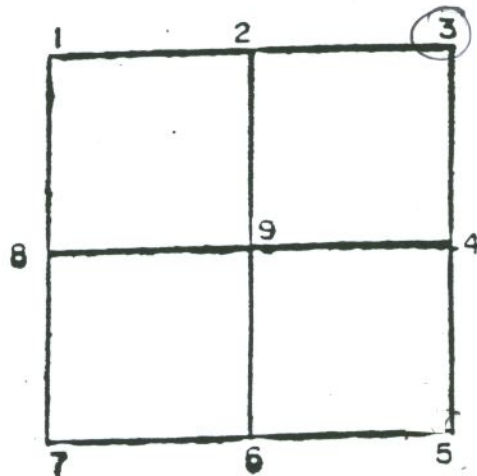
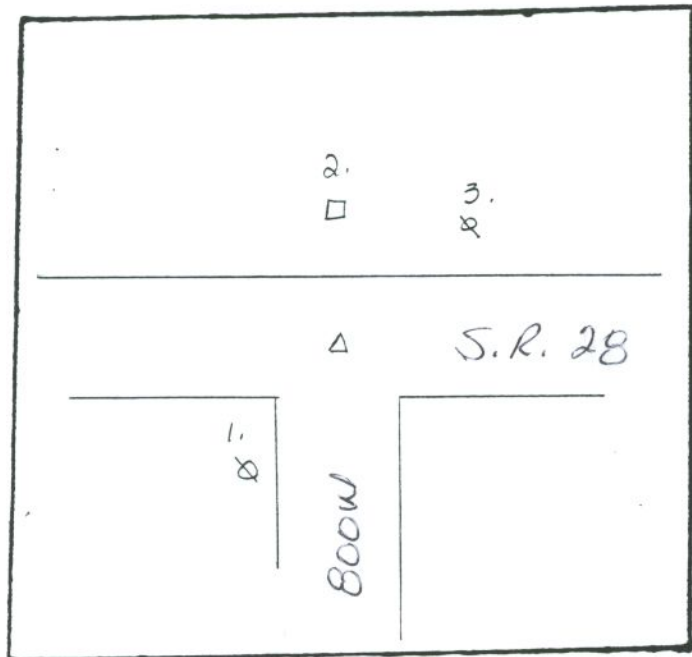
GRAPHIC TIES
(SKETCHED)

CORNER IDENT. IRON ROD

- TIES:
- 1. 64.20' PK NAIL IN POWERPOLE
 - 2. 31.03' " " " HEADPOST
 - 3. 133.36' " " " POWERPOLE
 - 4. 31.04' NE CORNER OF CONCRETE BRACE ON HEADPOST

SEC 15 TWP 21 RANGE 3

SEC 15 TWP 21 RANGE 3



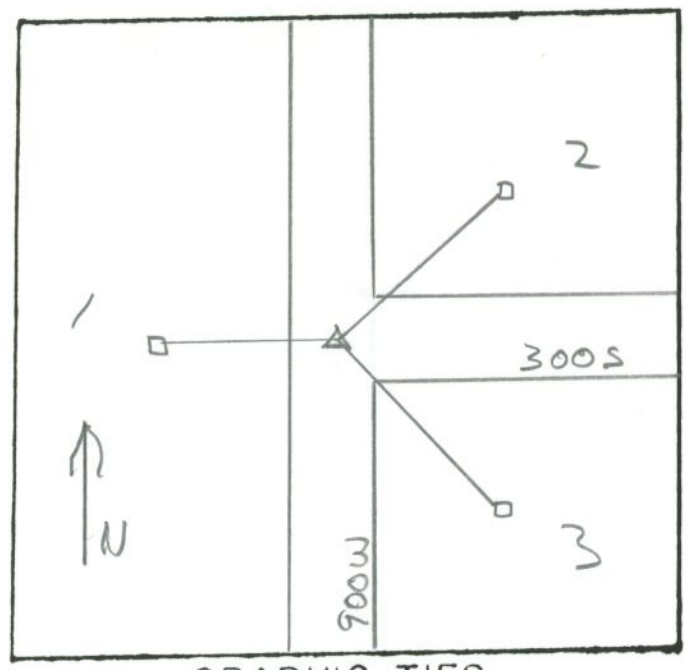
GRAPHIC TIES
(SKETCHED)

CORNER IDENT. IRON ROD

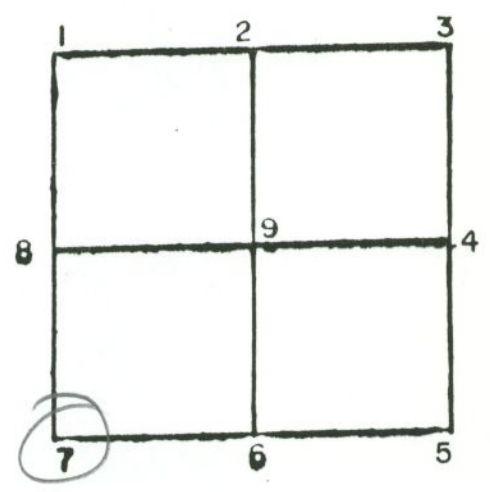
TIES: 1. 61.73' PK NAIL IN POWERPOLE
2. 30.75' " " " HEADPOST
3. 38.45' " " " POWERPOLE

SEC 15 TWP 21 RANGE 3

SEC. 15 TWP. 21 RANGE 3



GRAPHIC TIES
(SKETCHED)

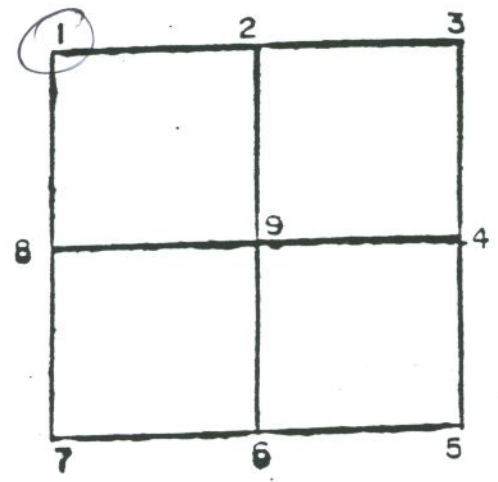
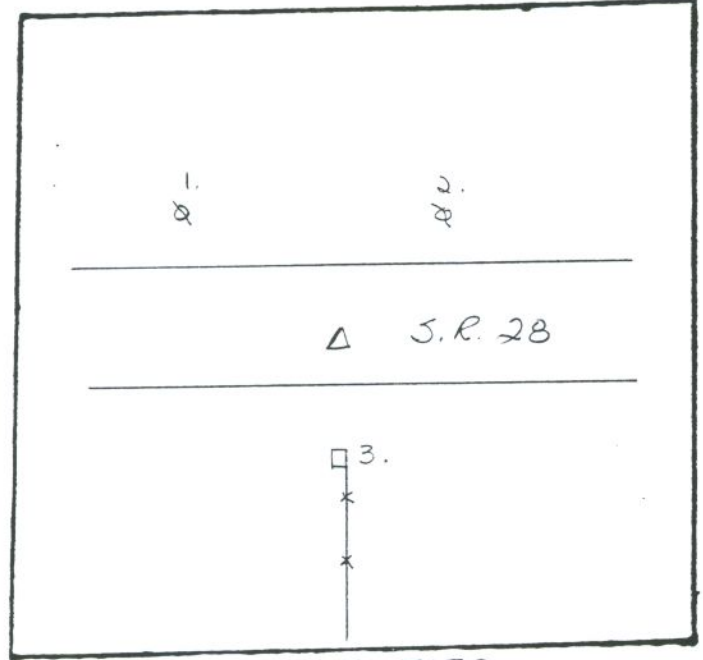


CORNER IDENT. 7 IRON PIN

- TIES:
- | | |
|-----------------|----------------------|
| <u>1. 17.5'</u> | <u>HEADPOST (HP)</u> |
| <u>2. 24.5'</u> | <u>HP</u> |
| <u>3. 25.3'</u> | <u>HP</u> |
| | |
| | |
| | |
| | |
| | |
| | |
| | |
| | |
| | |
| | |
| | |
| | |
| | |
| | |
| | |
| | |
| | |
| | |
| | |

SEC 15 TWP 21 RANGE 3

SEC 16 TWP 21 RANGE 3



GRAPHIC TIES
(SKETCHED)

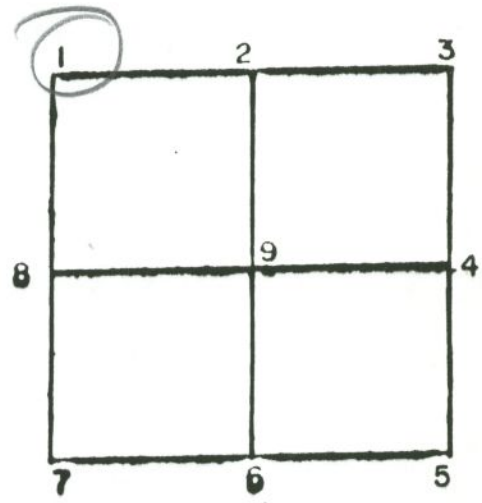
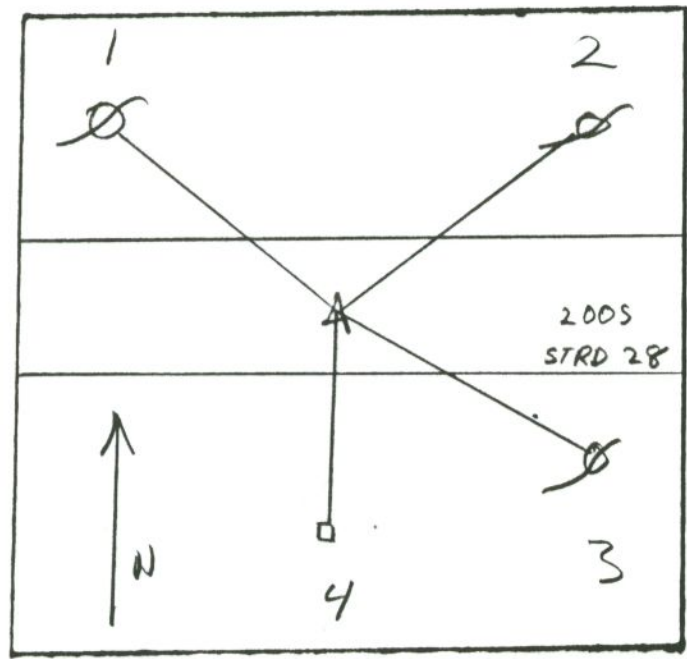
CORNER IDENT. PK NAIL

- TIES:
- 1. 113.77' PK NAIL IN POWER POLE
 - 2. 118.34' " " " "
 - 3. 33.25' " " " HEADPOST
- _____
- _____
- _____
- _____
- _____
- _____
- _____
- _____
- _____
- _____

SEC 16 TWP 21 RANGE 3

SEC 16 TWP 21 RANGE 3

8-26-81



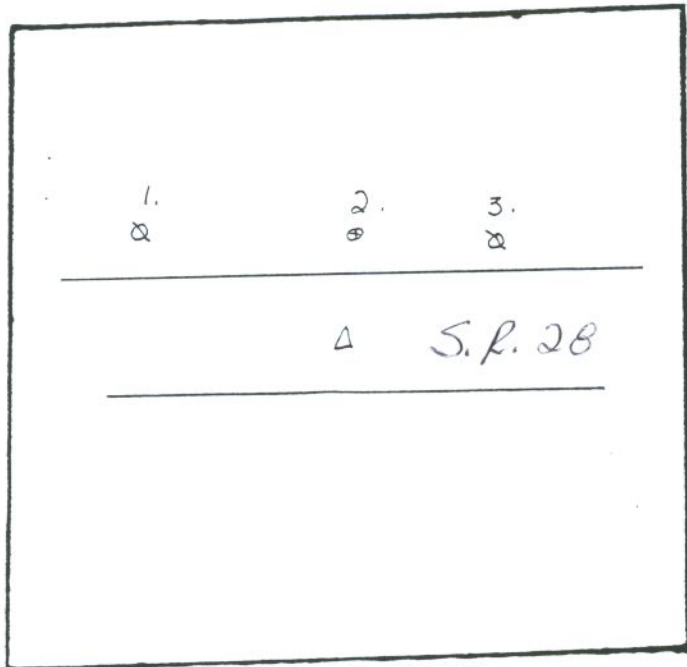
GRAPHIC TIES (SKETCHED)

CORNER IDENT. 1 FND STONE LIGHT 5/8" REBAR ABOVE

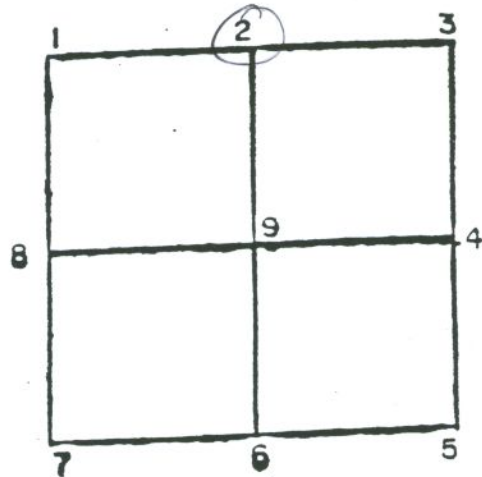
- TIES:
- | | | |
|----|---------|---------------------------|
| 1, | 113.88' | PWP |
| 2, | 118.35' | PWP |
| 3, | 101.00' | OLD CUT OFF PWP (5' High) |
| 4, | 32.94' | CORNER POST |

SEC 16 TWP 21 RANGE 3

SEC 16 TWP 21 RANGE 3



GRAPHIC TIES
(SKETCHED)



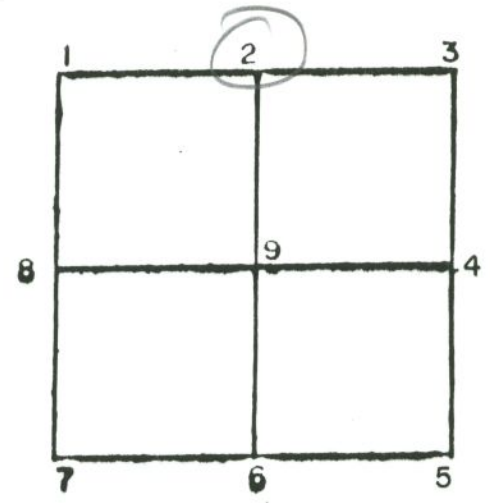
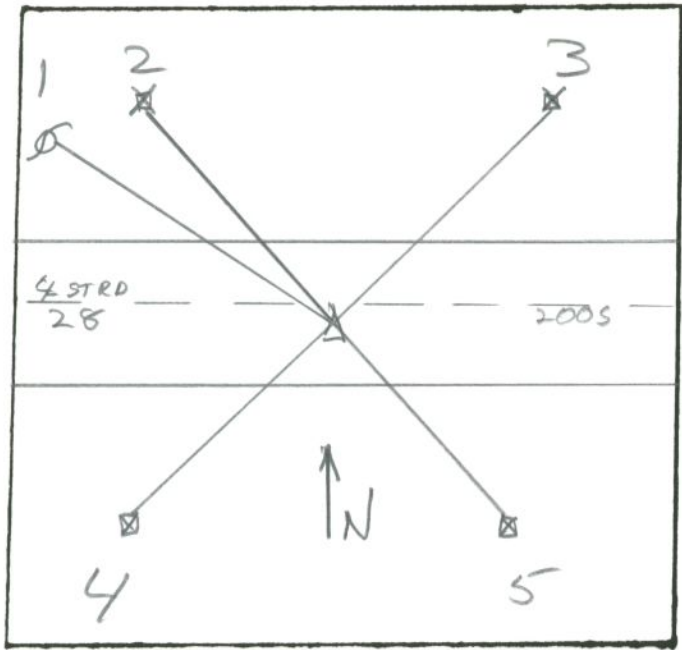
CORNER IDENT. IRON ROD

- TIES:
1. 53.27' PK NAIL IN POWERPOLE
 2. 30.66' '+' IN TOP OF ROLL AT EAST END OF CMP
 3. 179.19' PK NAIL IN POWERPOLE

SEC 16 TWP 21 RANGE 3

SEC 16 TWP 21 RANGE 3

8-14-1981



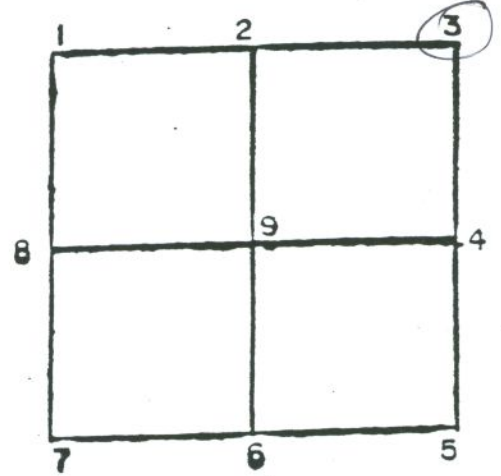
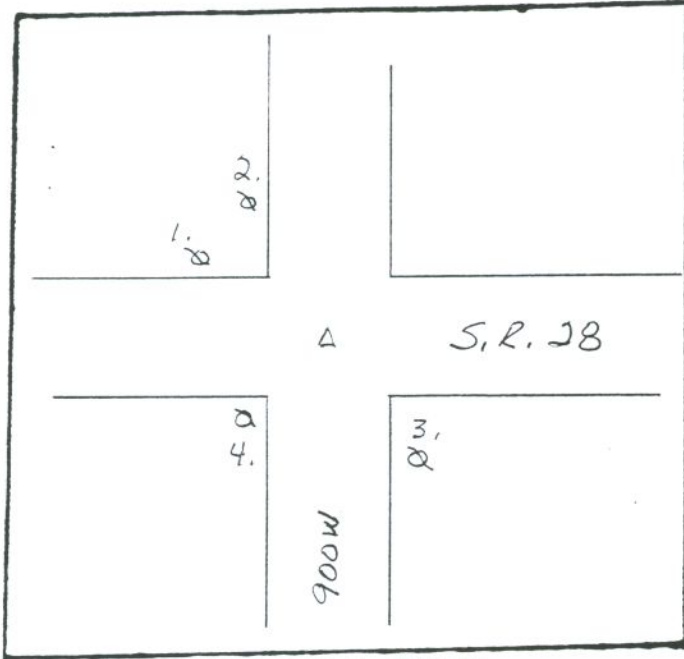
GRAPHIC TIES
(SKETCHED)

CORNER IDENT. 2 STONE W/ X FND SPIKE SET OVER "X"

- TIES:
- 1. 53.26' PWP
 - 2. 12.31' SPIKE IN PAVEMENT.
 - 3. 20.83' SPIKE IN PAVEMENT
 - 4. 12.94' SPIKE IN PAVEMENT
 - 5. 13.21' SPIKE IN PAVEMENT
-
-
-
-
-
-
-
-
-
-

SEC 16 TWP 21 RANGE 3

SEC 16 TWP 21 RANGE 3



GRAPHIC TIES
(SKETCHED)

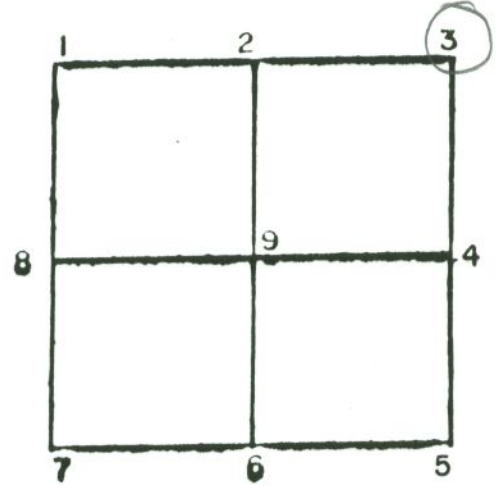
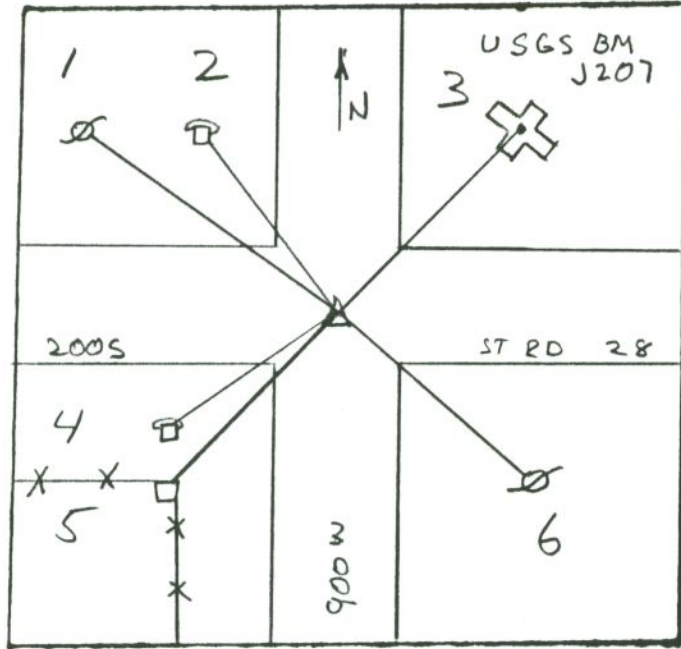
CORNER IDENT. IRON ROD

- TIES:
- 1. 39.82' PK NAIL IN POWERPOLE
 - 2. 62.59' " " " "
 - 3. 48.59' " " " "
 - 4. 28.18' " " " "
- _____
- _____
- _____
- _____
- _____
- _____
- _____
- _____
- _____

SEC 16 TWP 21 RANGE 3

SEC 16 TWP 21 RANGE 3

8-13-81



GRAPHIC TIES
(SKETCHED)

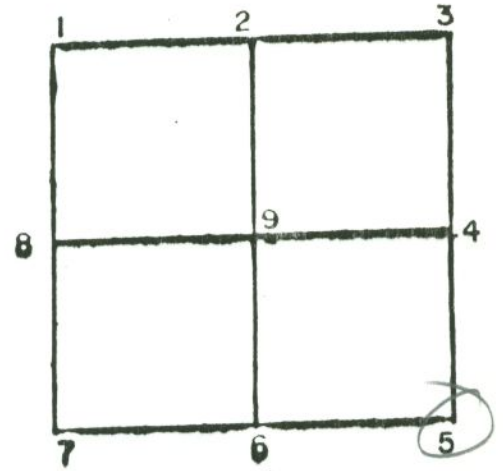
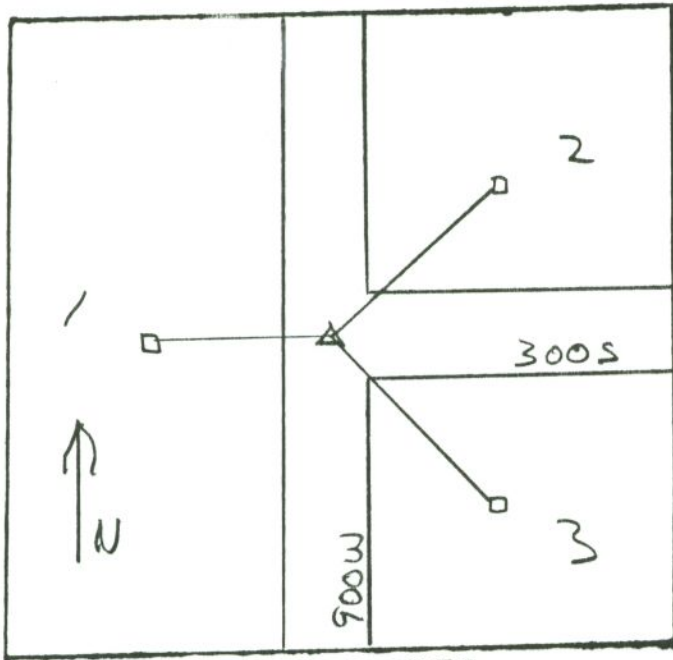
CORNER IDENT. 3 BRASS PLUG W/DRILL HOLE FND BEDDED IN CONCRETE

- TIES:
- 1. 39.90' PK - PWP
 - 2. 39.20' PK - WOODEN BURIED CABLE MARKER
 - 3. 52.11' COF - USGS BM # J207
 - 4. 29.70' PK - WOODEN BURIED CABLE MARKER
 - 5. 28.43' PK - HEADPOST
 - 6. 48.53' PK - PWP

ALL REFERENCES TO DRILL HOLE

SEC 16 TWP 21 RANGE 3

SEC 16 TWP 21 RANGE 3



GRAPHIC TIES
(SKETCHED)

CORNER IDENT. 5 IRON PIN

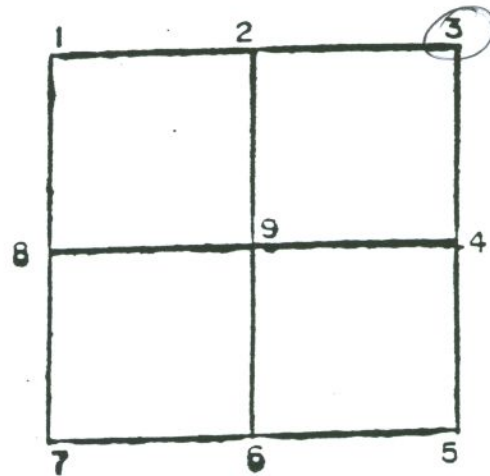
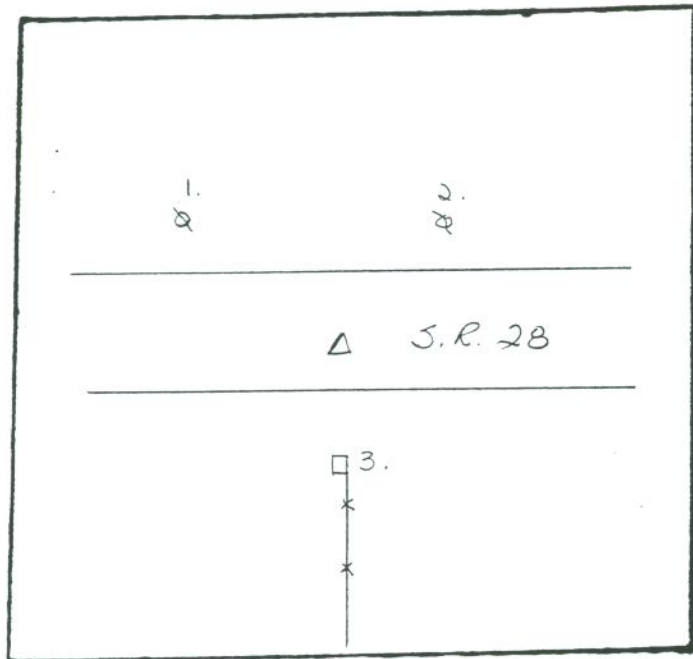
TIES: 1. 17.5' HEADPOST (HP)

2. 24.5' HP

3. 25.3' HP

SEC 16 TWP 21 RANGE 3

SEC 17 TWP 21 RANGE 3



GRAPHIC TIES
(SKETCHED)

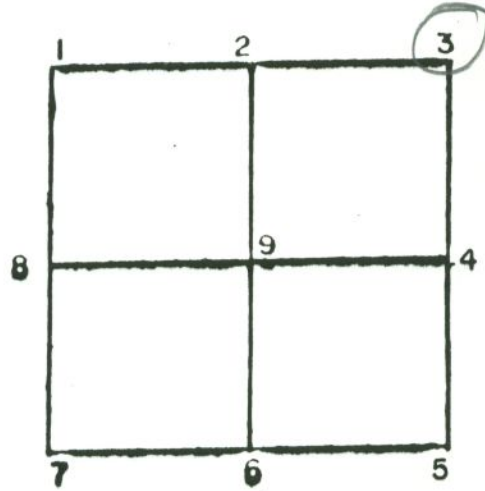
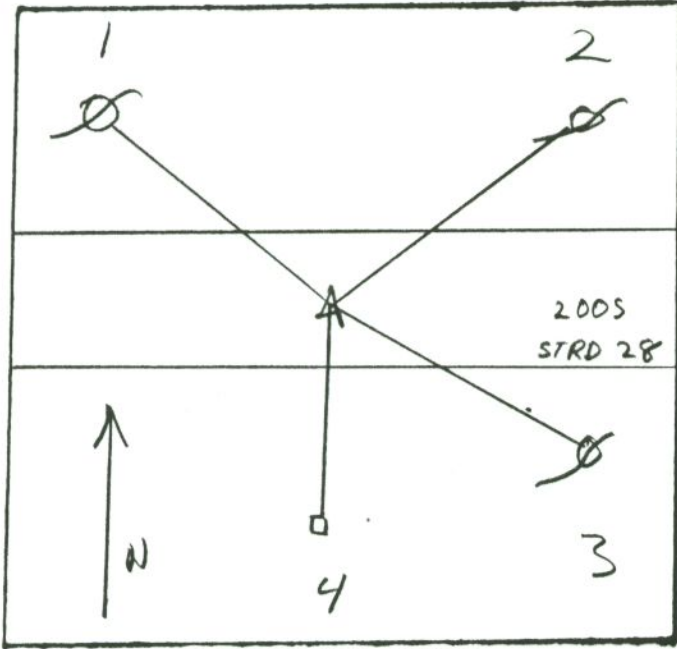
CORNER IDENT. PK NAIL

- TIES:
- 1. 113.77' PK NAIL IN POWER POLE
 - 2. 118.34' " " " "
 - 3. 33.25' " " " HEADPOST
- _____
- _____
- _____
- _____
- _____
- _____
- _____
- _____
- _____
- _____

SEC 17 TWP 21 RANGE 3

SEC 17 TWP 21 RANGE 3

8-26-81



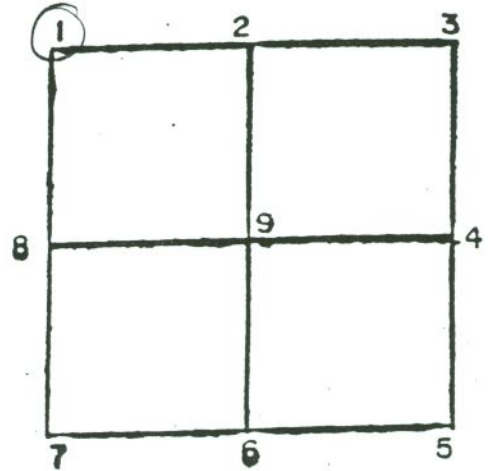
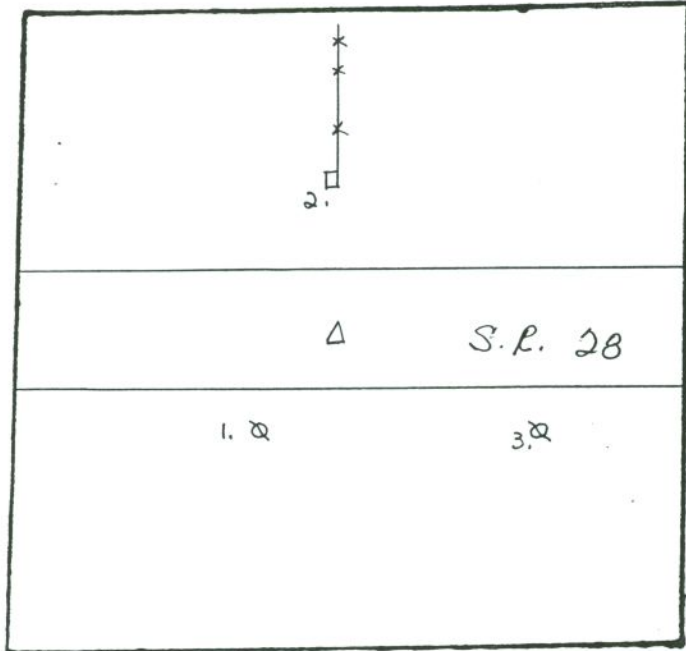
GRAPHIC TIES
(SKETCHED)

CORNER IDENT. 3 FND STONE LIGHT 5/8" REBAR ABOVE

- TIES:
- | | | |
|----|---------|---------------------------|
| 1. | 113.88' | PWP |
| 2. | 118.35' | PWP |
| 3. | 101.00' | OLD CUT OFF PWP (5' High) |
| 4. | 32.94' | CORNER POST |

SEC 17 TWP 21 RANGE 3

SEC 18 TWP 21 RANGE 3



GRAPHIC TIES
(SKETCHED)

CORNER IDENT. IRON ROD

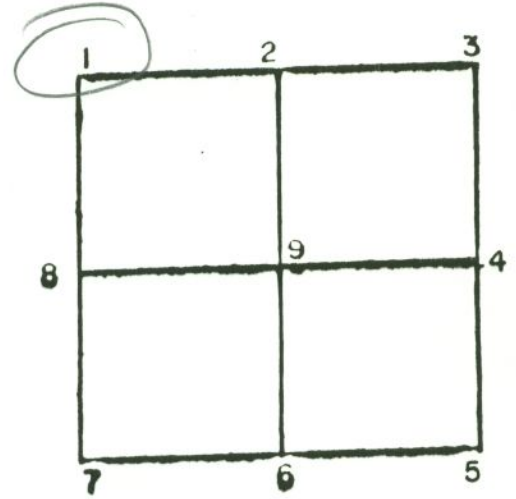
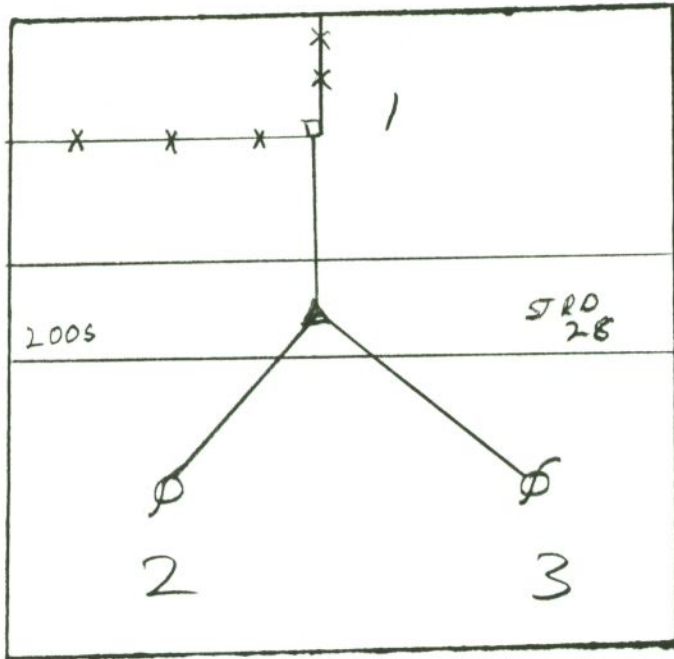
TIES: 1. 47.24' PK NAIL IN POWERPOLE

2. 30.64' " " " HEADPOST

3. 184.37' " " " POWERPOLE

SEC 18 TWP 21 RANGE 3

SEC 18 TWP 21 RANGE 3



GRAPHIC TIES
(SKETCHED)

CORNER IDENT. 1 LEAD PIPE END SPIKE SET OVER PIPE

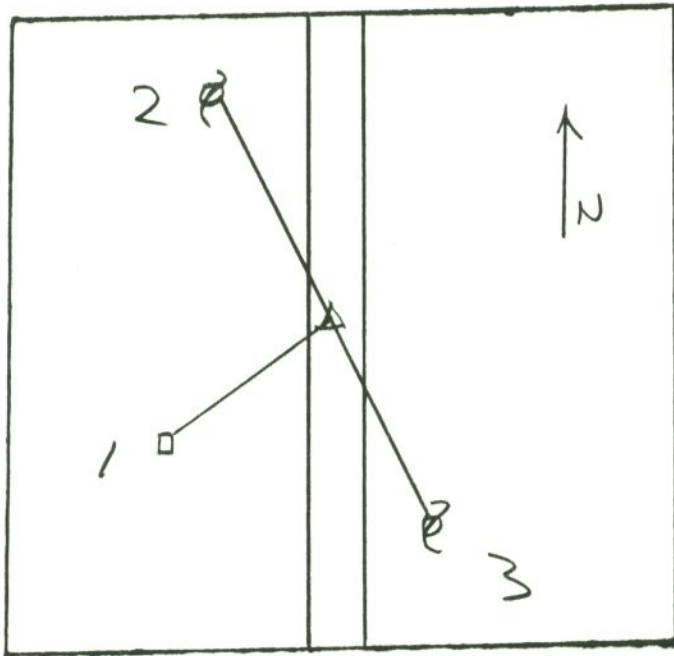
TIES: 1. 30.54'
2. 135.16'
3. 105.98'

NOTE:

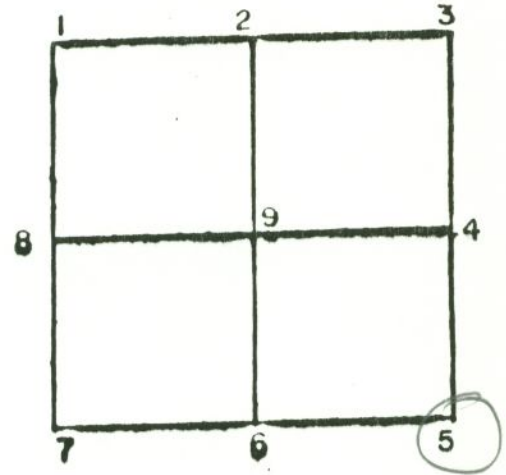
REFERENCES TO PWP'S, FENCE POST IN
TIPTON Co. STONE BOOK # 1.

SEC 18 TWP 21 RANGE 3

SEC. 18 TWP 21 RANGE 3



GRAPHIC TIES
(SKETCHED)

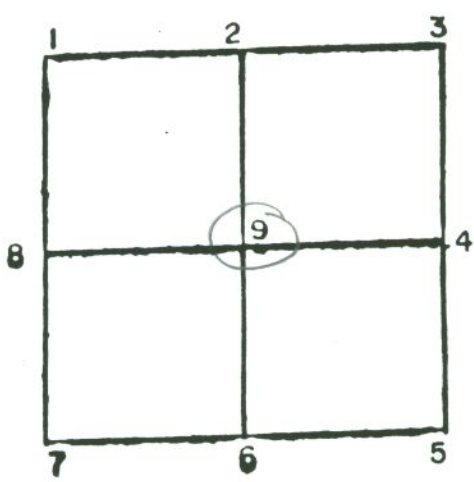
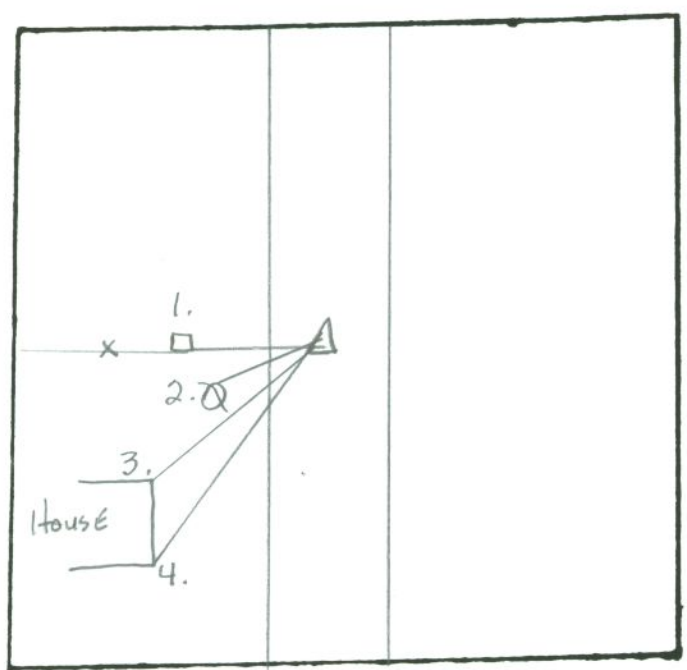


CORNER IDENT. 3 STONE FND

- TIES:
- | | | |
|----|--------|-----------|
| 1. | 29.10' | HEAD POST |
| 2. | 30.82' | PWP |
| 3. | 52.08' | PWP |
| | | |
| | | |
| | | |
| | | |
| | | |
| | | |
| | | |
| | | |
| | | |
| | | |
| | | |
| | | |
| | | |
| | | |
| | | |
| | | |
| | | |
| | | |
| | | |

SEC 18 TWP 21 RANGE 3

SEC 18 TWP 21 RANGE 3



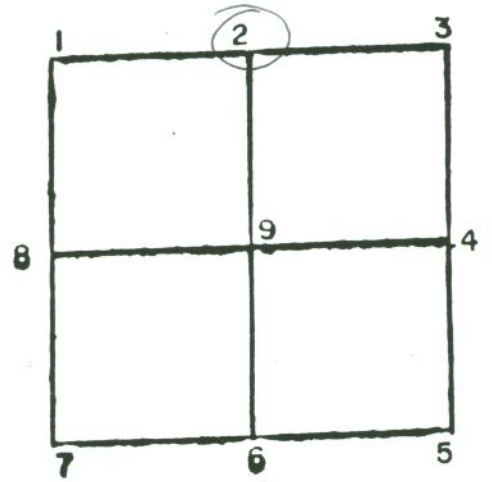
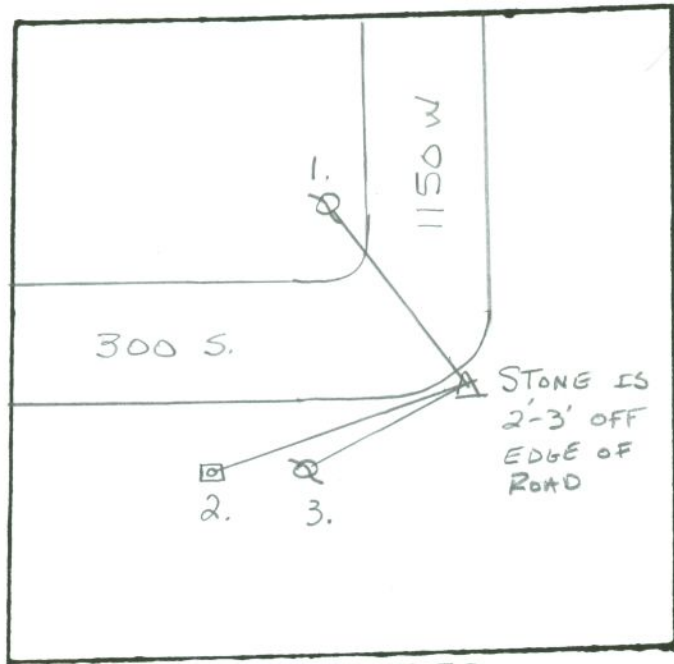
GRAPHIC TIES
(SKETCHED)

CORNER IDENT. STONE FOUND

- TIES:
- 1. 19.0' FENCE POST
 - 2. 14.3' POWER POLE
 - 3. 68.2' NORTHEAST CORNER OF HOUSE
 - 4. 91.7' SOUTHEAST " " "
- _____
- _____
- _____
- _____
- _____
- _____
- _____
- _____
- _____
- _____

SEC 18 TWP 21 RANGE 3

SEC 19 TWP 21 RANGE 3



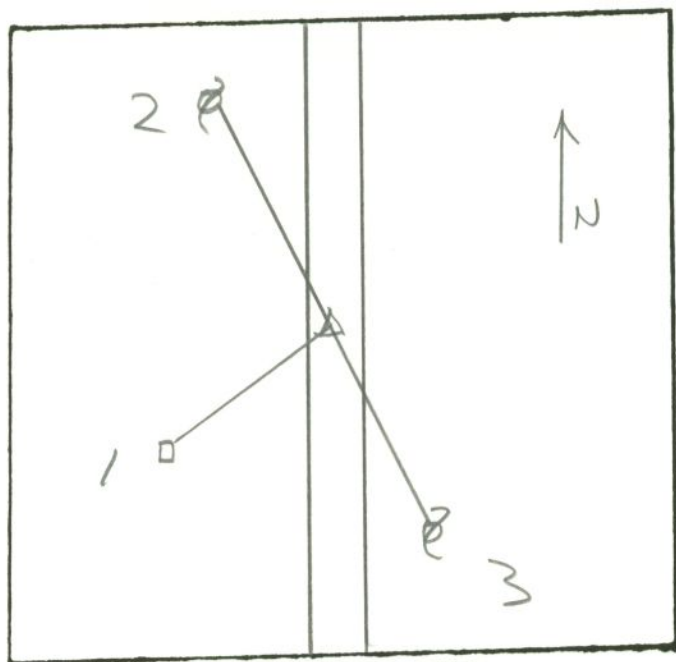
GRAPHIC TIES
(SKETCHED)

CORNER IDENT. STONE FND. 6" BELOW SURFACE

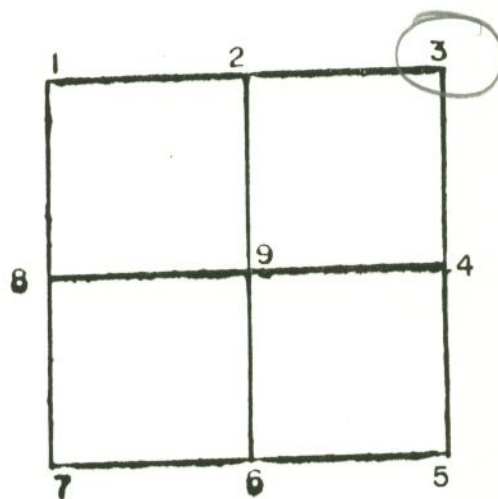
- TIES:
- 1. 66.8' POWER POLE
 - 2. 28.8' BM. M-210
 - 3. 26.1' POWER POLE
- _____
- _____
- _____
- _____
- _____
- _____
- _____
- _____
- _____
- _____

SEC 19 TWP 21 RANGE 3

SEC 19 TWP 21 RANGE 3



GRAPHIC TIES
(SKETCHED)



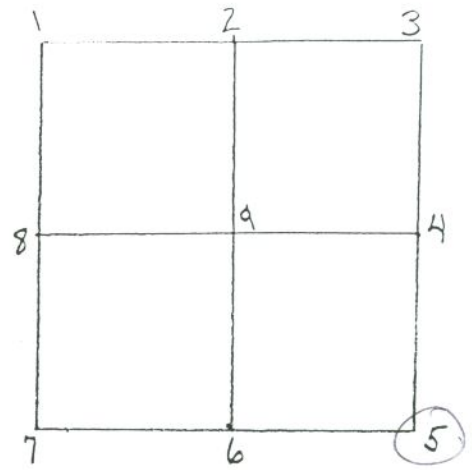
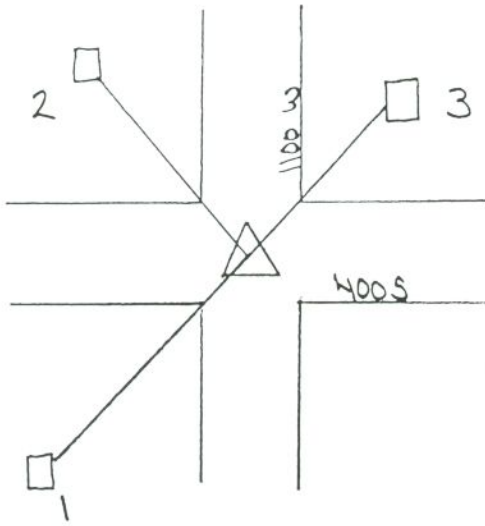
CORNER IDENT. 3 STONE FND

TIES:

<u>1</u>	<u>29.10'</u>	<u>HEAD POST</u>
<u>2</u>	<u>30.82'</u>	<u>PWP</u>
<u>3</u>	<u>52.08'</u>	<u>PWP</u>

SEC 19 TWP 21 RANGE 3

sec 19 Twp 21 RANGE 3




Referenced By _____
Dean Berack _____
The Henderson Group _____

CORNER IDENT: 1/2" Rebar

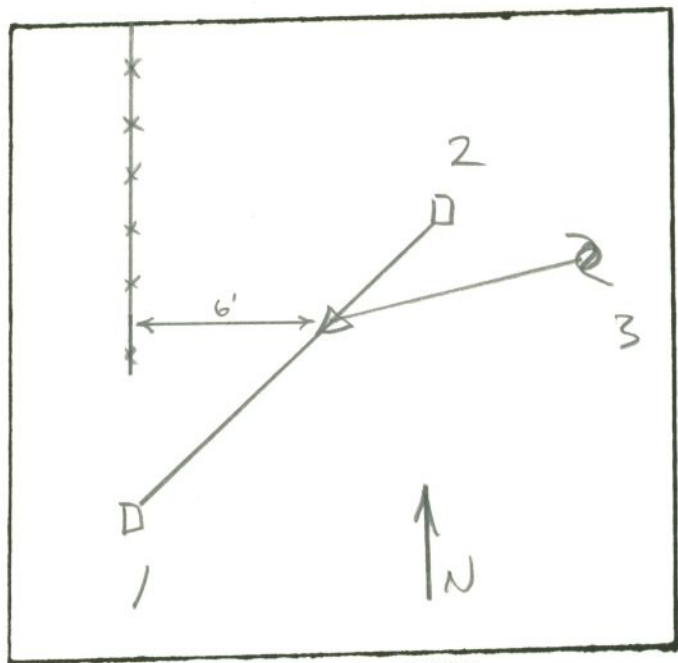
1: STOP sign @ Base 42.10

2: MAA Nail 1' up on E. face of Pwp # 2956//25-T 49.70

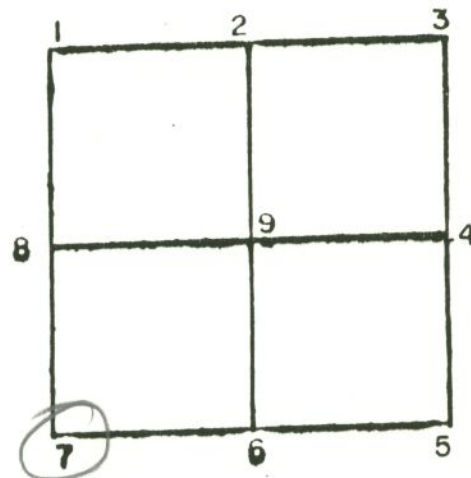
3: STOP sign @ Base 34.45



SEC 19 TWP 21 RANGE 3



GRAPHIC TIES
(SKETCHED)



CORNER IDENT. NOT STATED

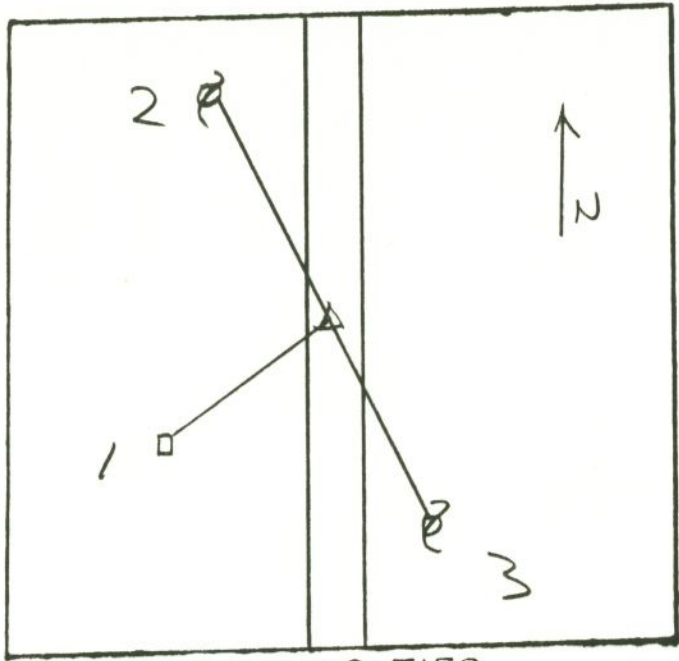
TIES: 1. 23.46' HP

2. 23.83' HP

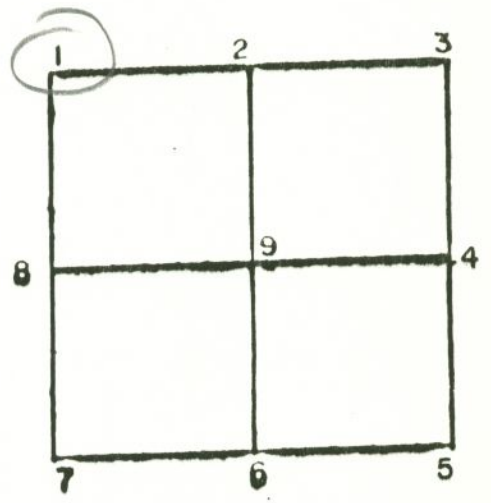
3. 39.89' PWP

SEC 19 TWP 21 RANGE 3

SEC 20 TWP 21 RANGE 3



GRAPHIC TIES
(SKETCHED)

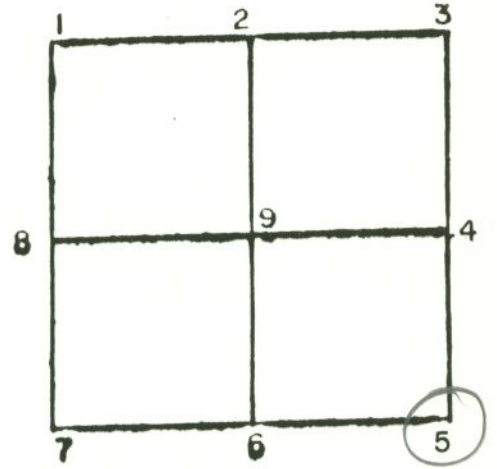
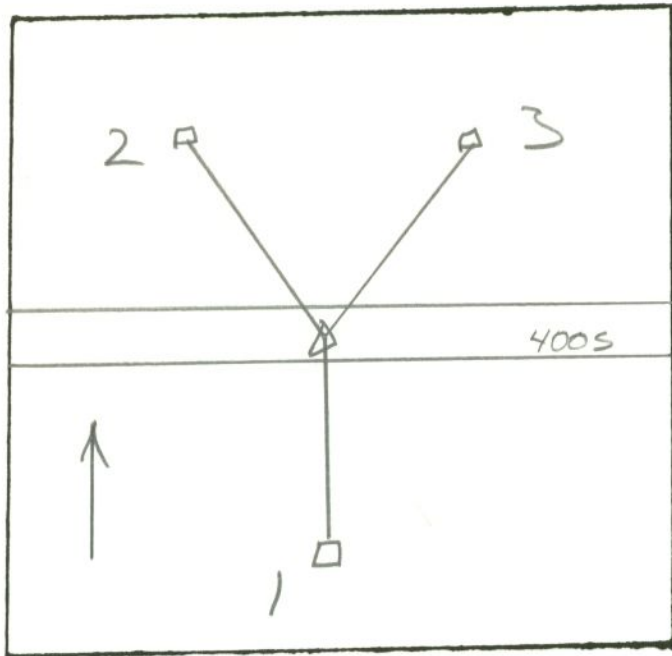


CORNER IDENT. 1 STONE FND

TIES:	<u>1.</u>	<u>29.10'</u>	<u>HEAD POST</u>
	<u>2.</u>	<u>30.82'</u>	<u>PWP</u>
	<u>3.</u>	<u>52.08'</u>	<u>PWP</u>

SEC 20 TWP 21 RANGE 3

SEC 20 TWP 21 RANGE 3



GRAPHIC TIES
(SKETCHED)

CORNER IDENT. 5 NOT STATED

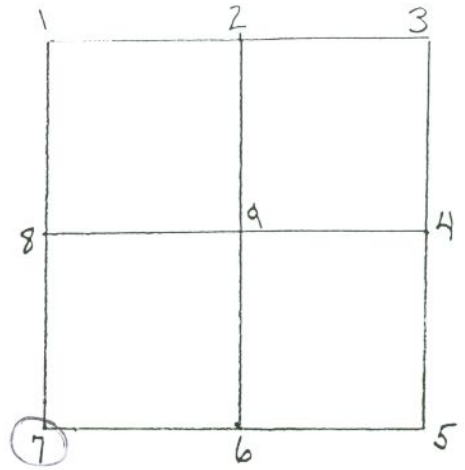
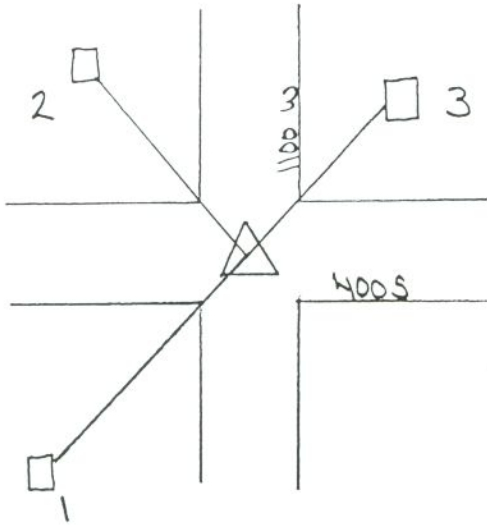
TIES: 1. 18.00' METAL FP

2. 22.15' FP

3. 23.40' FP

SEC 20 TWP 21 RANGE 3

Sec 20 Twp 21 Range 3




Referenced By _____
Dean Beck _____
The Henderson Group _____

CORNER IDENT: 1/2" Rebar

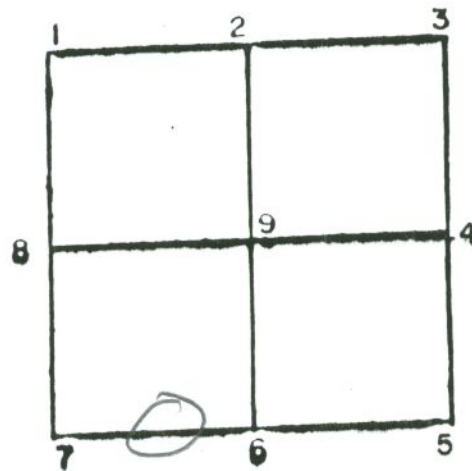
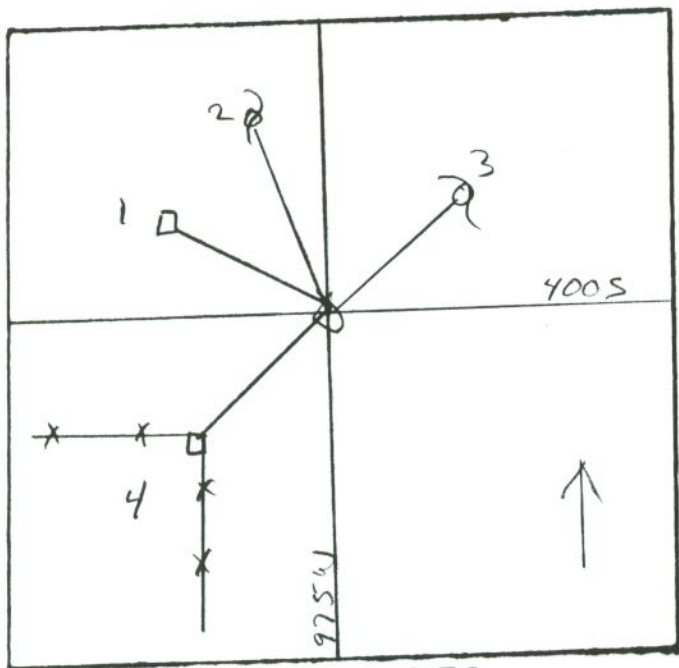
1: STOP sign @ Base 42.10

2: M&M Nail 1' up on E. face of Pwp # 2956//25-T 49.70

3: STOP sign @ Base 34.45



SEC 21 TWP 21 RANGE 3



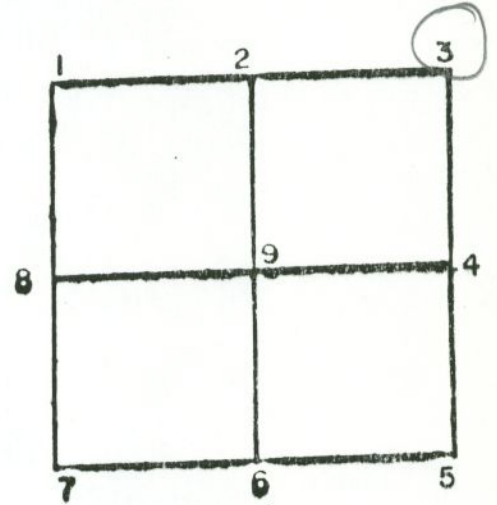
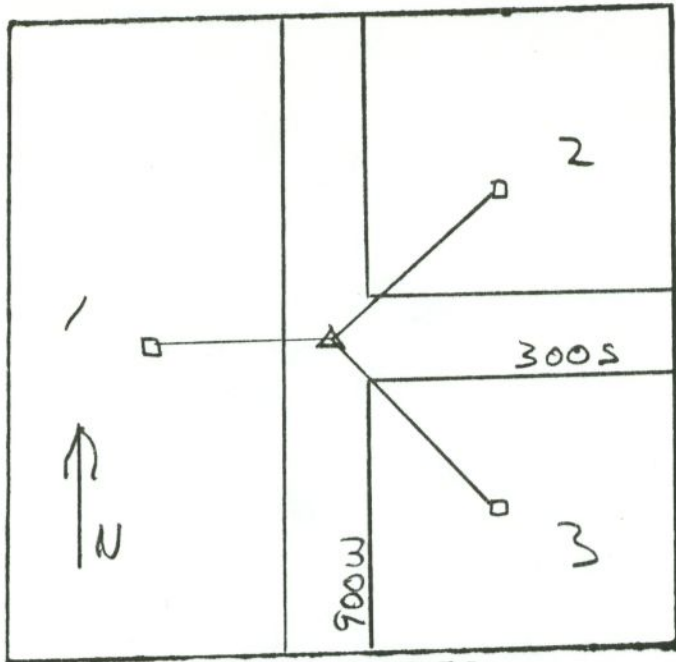
GRAPHIC TIES
(SKETCHED)

CORNER IDENT. 1/4 1/4 IRON ROD FOUND

TIES:		
1	P.K	27.07'
2	SN PWP	60.5'
3	SN PWP	24.68
4	SN HP	27.03'

SEC 21 TWP 21 RANGE 3

SEC 21 TWP 21 RANGE 3



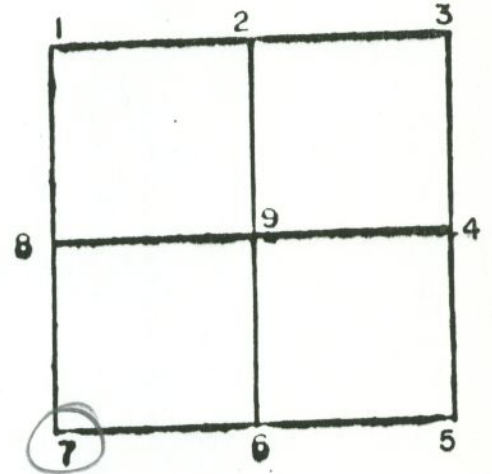
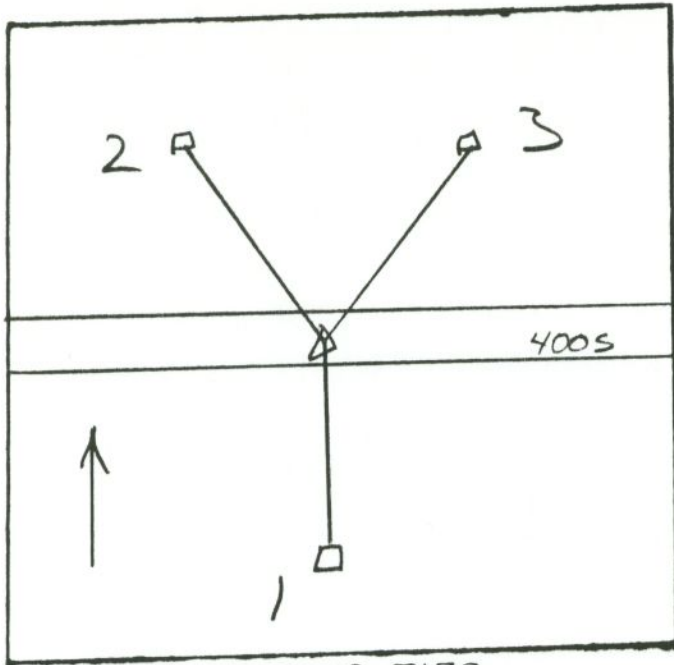
GRAPHIC TIES
(SKETCHED)

CORNER IDENT. 3 IRON PIN

TIES: 1. 17.5' HEADPOST (HP)
2. 24.5' HP
3. 25.3' HP

SEC 21 TWP 21 RANGE 3

SEC 21 TWP 21 RANGE 3



GRAPHIC TIES
(SKETCHED)

CORNER IDENT. NOT STATED

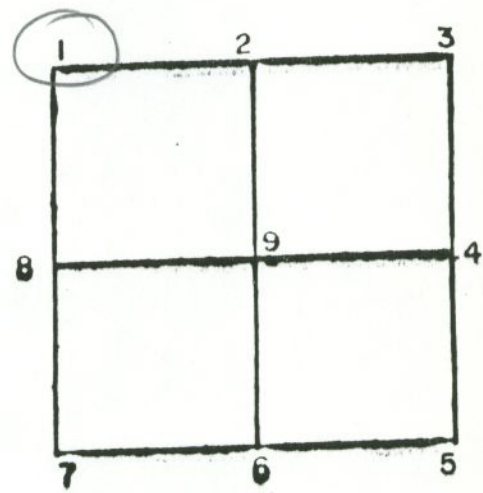
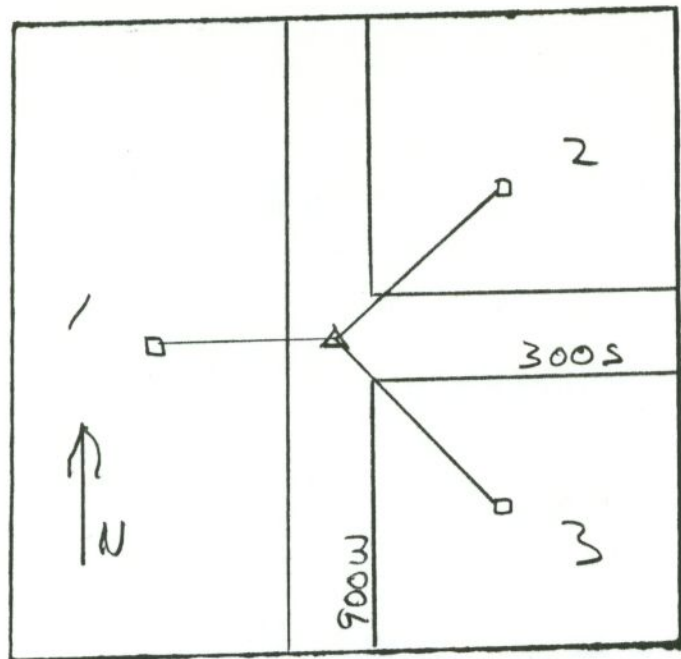
TIES: 1. 18.00' METAL FP

2. 22.15' FP

3. 23.40' FP

SEC 21 TWP 21 RANGE 3

SEC 22 TWP 21 RANGE 3



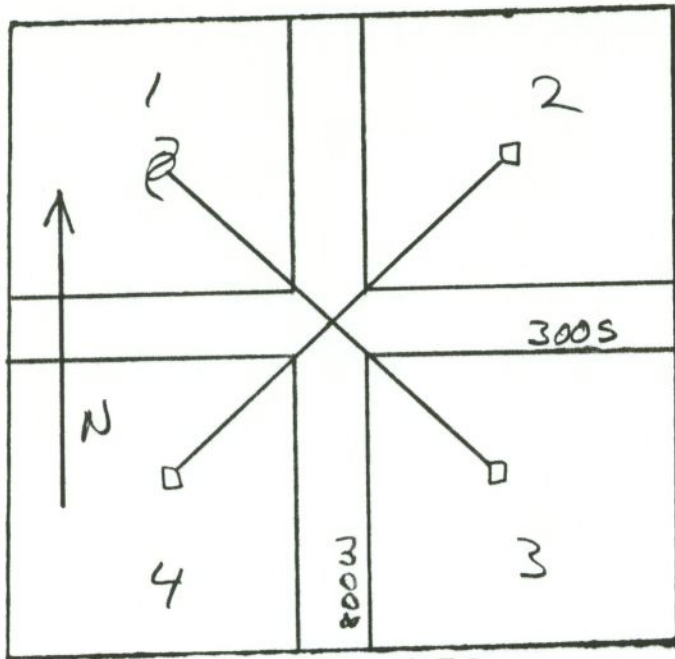
GRAPHIC TIES
(SKETCHED)

CORNER IDENT. IRON PIN

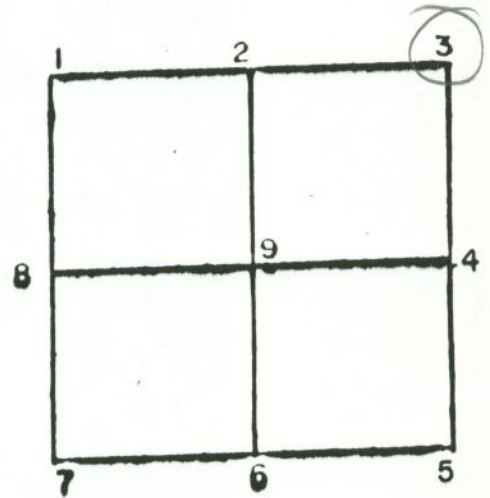
- TIES:
- | | |
|-----------------|----------------------|
| <u>1. 17.5'</u> | <u>HEADPOST (HP)</u> |
| <u>2. 24.5'</u> | <u>HP</u> |
| <u>3. 25.3'</u> | <u>HP</u> |
| | |
| | |
| | |
| | |
| | |
| | |
| | |
| | |
| | |
| | |
| | |
| | |
| | |
| | |
| | |
| | |
| | |
| | |
| | |

SEC 22 TWP 21 RANGE 3

SEC 22 TWP 21 RANGE 3



GRAPHIC TIES
(SKETCHED)

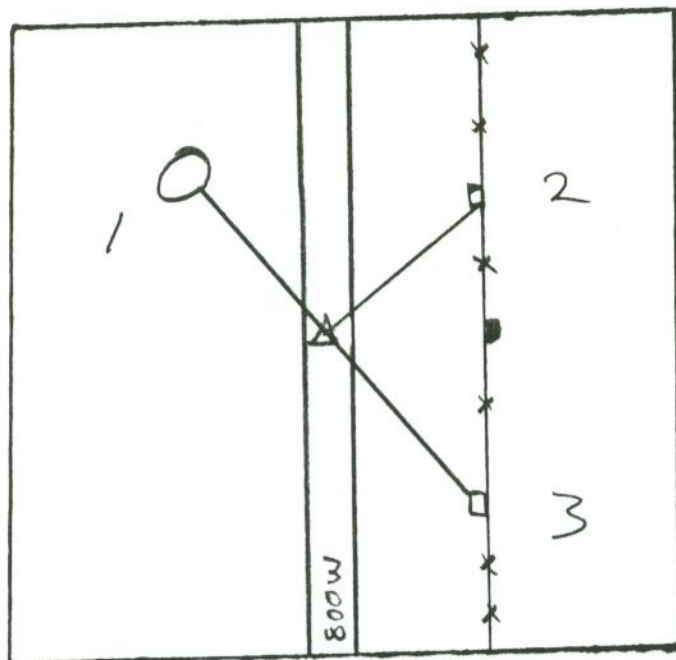


CORNER IDENT. 3 NOT STATED

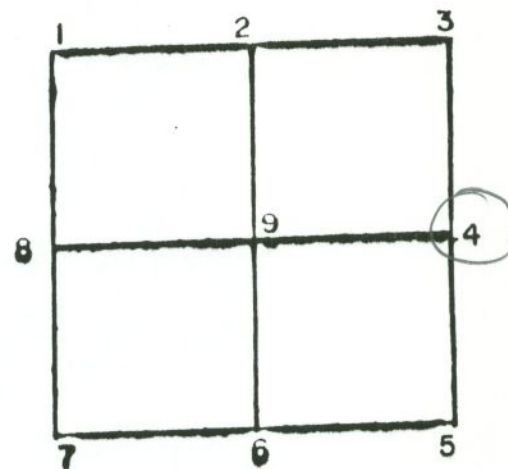
- TIES:
- | | | |
|----|--------|-----|
| 1. | 23.70' | PWP |
| 2. | 23.90' | HP |
| 3. | 23.40' | HP |
| 4. | 24.00' | HP |
| | | |
| | | |
| | | |
| | | |
| | | |
| | | |
| | | |
| | | |
| | | |
| | | |
| | | |
| | | |
| | | |
| | | |
| | | |
| | | |
| | | |

SEC 22 TWP 21 RANGE 3

SEC 22 TWP 21 RANGE 3



GRAPHIC TIES
(SKETCHED)



CORNER IDENT. 4 NOT STATED

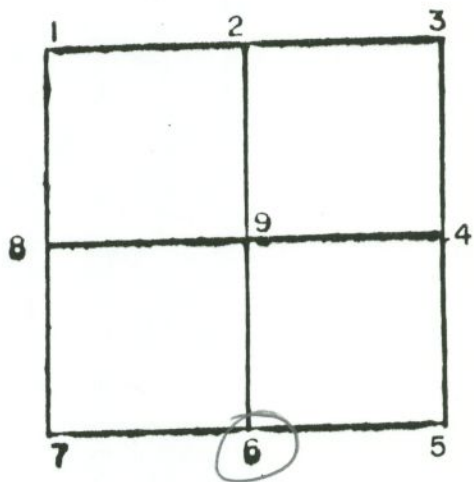
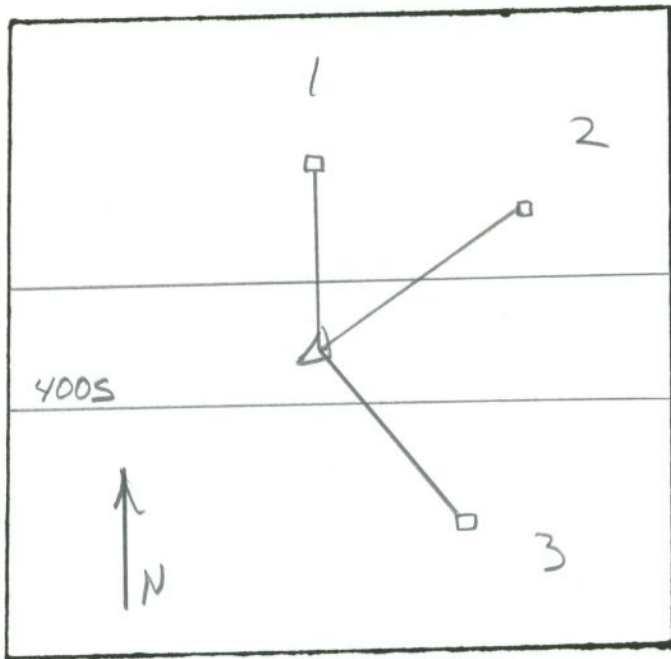
TIES: 1. 25.00' - HICKORY TREE

2. 27.40' - FP

3. 19.50' - FP

SEC 22 TWP 21 RANGE 3

SEC 22 TWP 21 RANGE 3



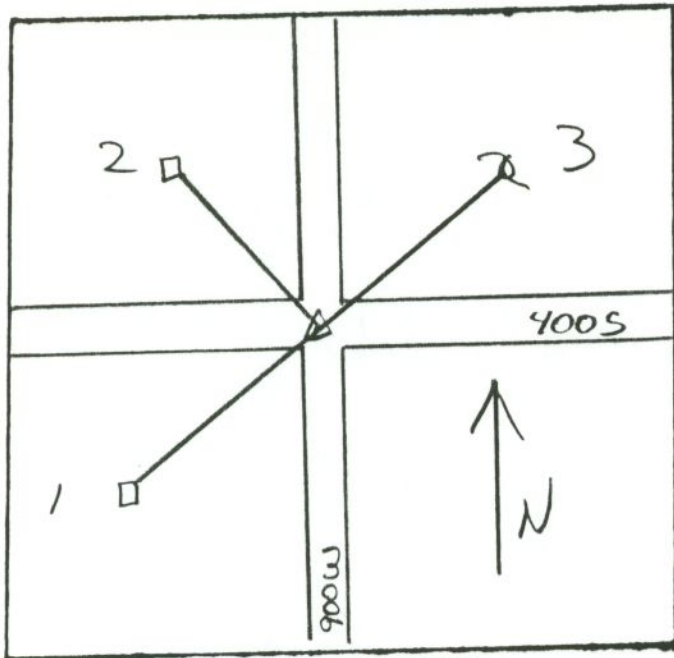
GRAPHIC TIES
(SKETCHED)

CORNER IDENT. 6 NOT STATED

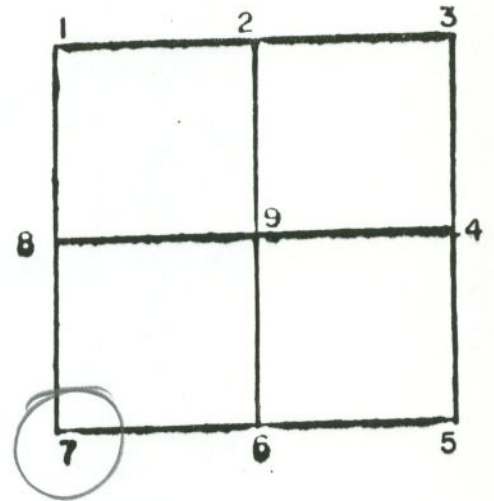
- TIES:
- 1. 18.90' HEAD POST
 - 2. 25.20' METAL FENCE POST
 - 3. 20.00' FENCE POST
- _____

SEC 22 TWP 21 RANGE 3

SEC 22 TWP 21 RANGE 3



GRAPHIC TIES
(SKETCHED)



CORNER IDENT. NOT STATED

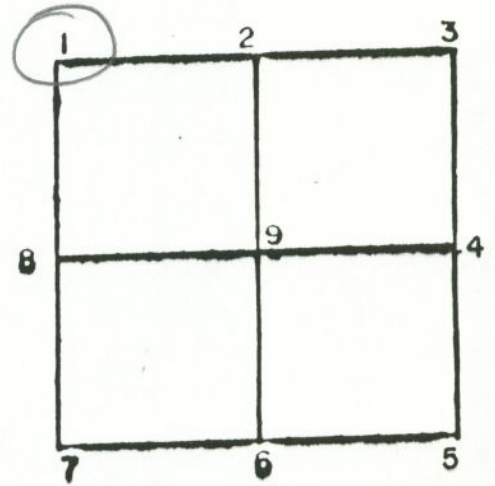
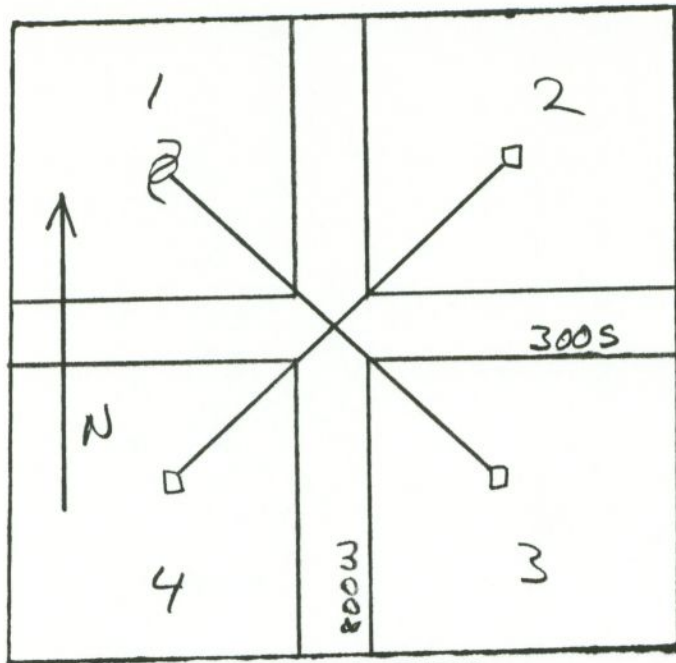
TIES: 1. 27.25' MP

2. 27.00' HP

3. 27.00' PWP

SEC 22 TWP 21 RANGE 3

SEC 23 TWP 21 RANGE 3



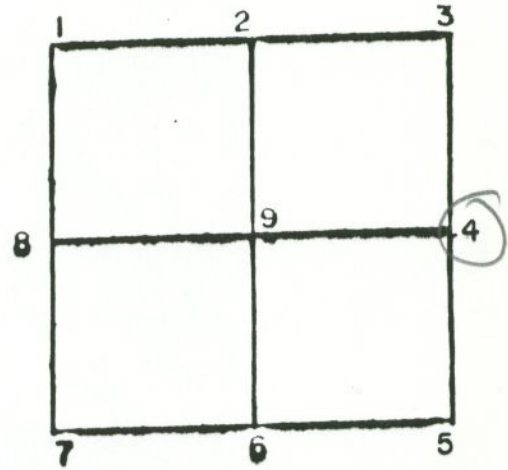
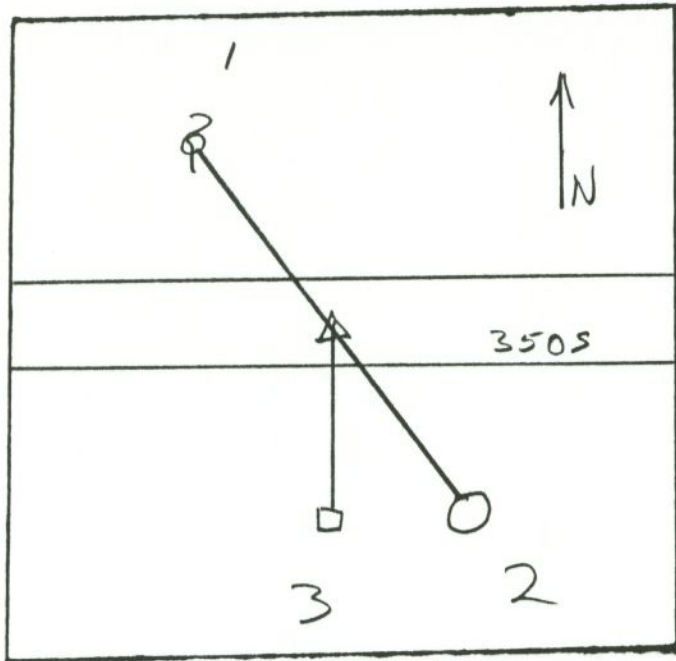
GRAPHIC TIES
(SKETCHED)

CORNER IDENT. 1 NOT STATED

- TIES:
- | | | |
|----|--------|-----|
| 1. | 23.70' | PWP |
| 2. | 23.90' | HP |
| 3. | 23.40' | HP |
| 4. | 24.00' | HP |

SEC 23 TWP 21 RANGE 3

SEC. 23 TWP. 21 RANGE 3



GRAPHIC TIES
(SKETCHED)

CORNER IDENT. 4 NOT STATED

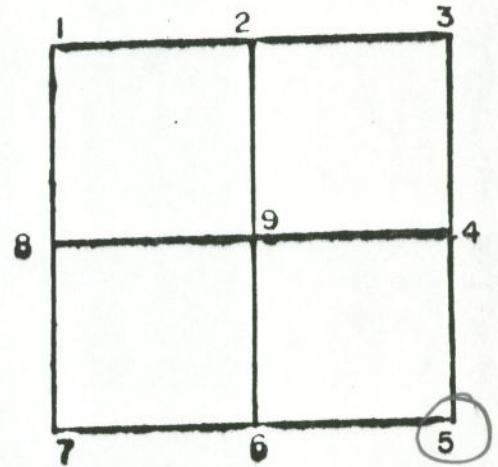
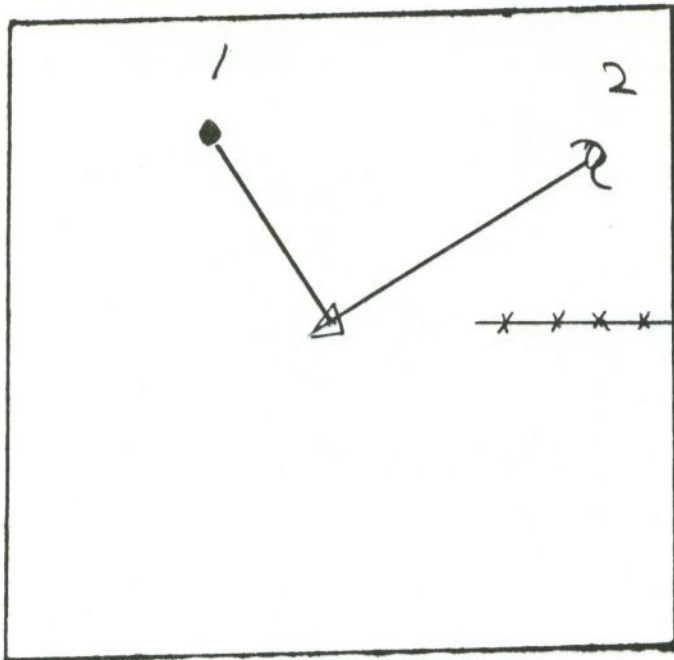
TIES: 1. 40.80' PWP

2. 24.90' WALNUT TREE

3. 17.6' HP

SEC 23 TWP 21 RANGE 3

SEC 23 TWP 21 RANGE 3



GRAPHIC TIES
(SKETCHED)

CORNER IDENT. 5 STONE END

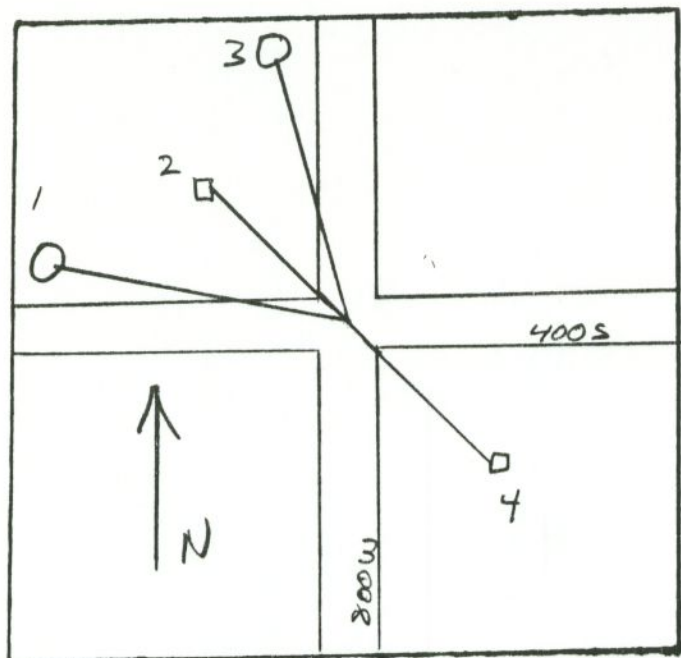
- TIES:
- 1. 8.25' 5/8" REBAR SET
 - 2. 48.35' PWP

86.25' FROM TOP NW CORNER
OF NW TIMBER POST OF WOOD BRIDGE

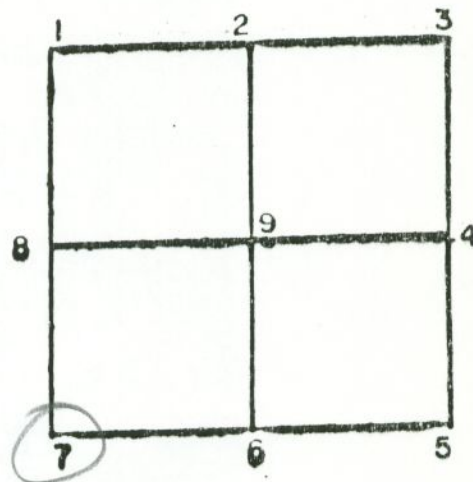
67.2' FROM TOP NE CORNER OF
END GUARDRAIL POST ON N SIDE
OF ROAD.

SEC 23 TWP 21 RANGE 3

SEC 23 TWP 21 RANGE 3



GRAPHIC TIES
(SKETCHED)

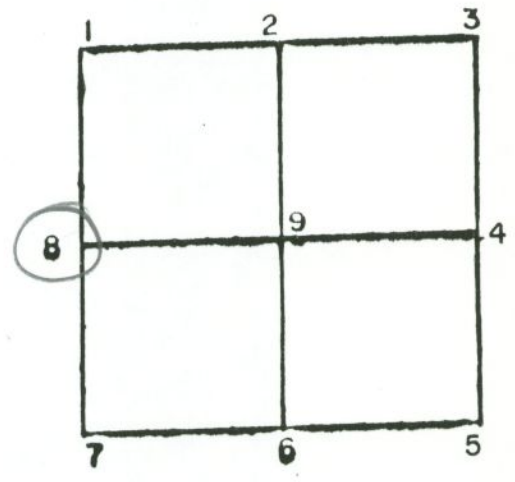
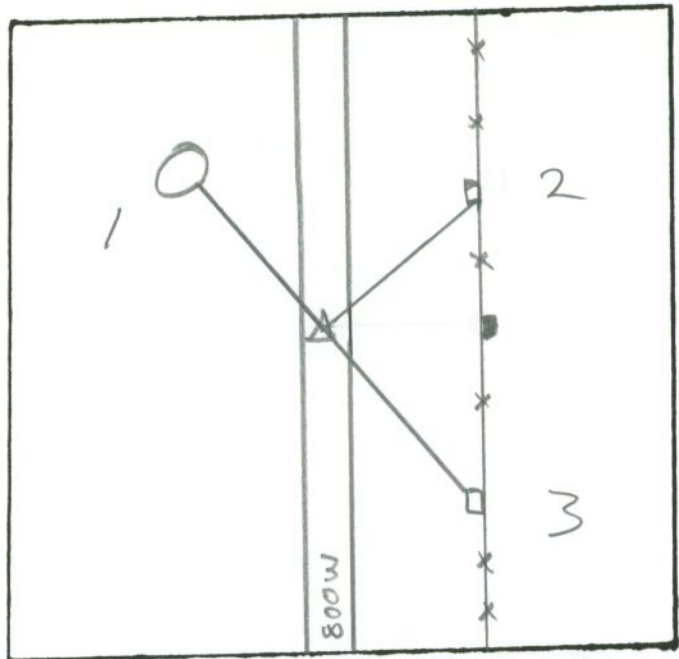


CORNER IDENT. ? NOT STATED

TIES: 1. 78.91' TREE
2. 25.55' HP
3. 80.34' TREE
4. 35.06' HP

SEC 23 TWP 21 RANGE 3

SEC 23 TWP 21 RANGE 3



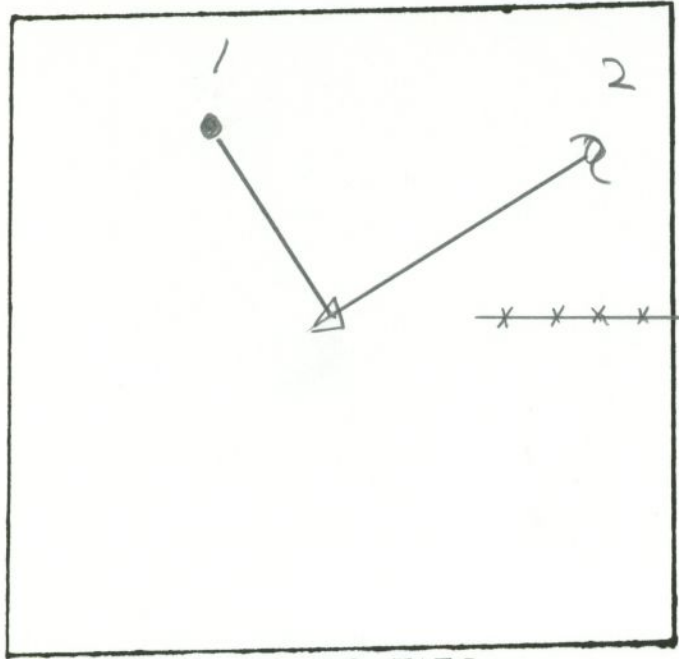
GRAPHIC TIES
(SKETCHED)

CORNER IDENT. 8 NOT STATED

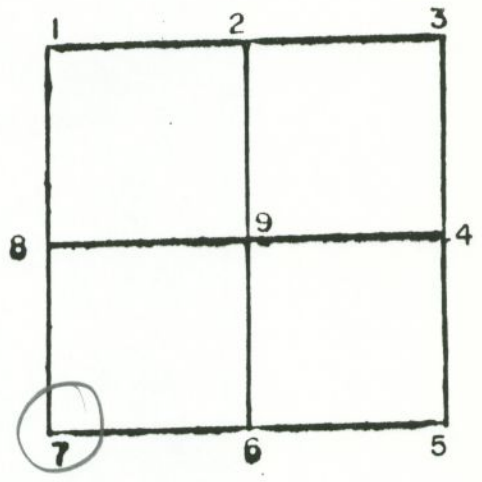
- TIES:
- 1. 25.00' - HICKORY TREE
 - 2. 27.40' - FP
 - 3. 19.50' - FP
- _____
- _____
- _____
- _____
- _____
- _____
- _____
- _____
- _____
- _____
- _____

SEC 23 TWP 21 RANGE 3

SEC 24 TWP 21 RANGE 3



GRAPHIC TIES
(SKETCHED)



CORNER IDENT. 7 STONE FND

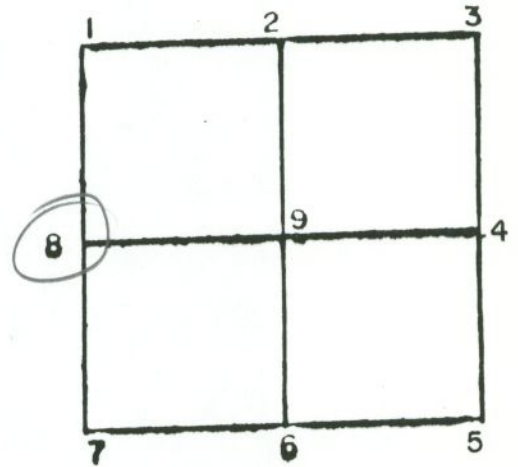
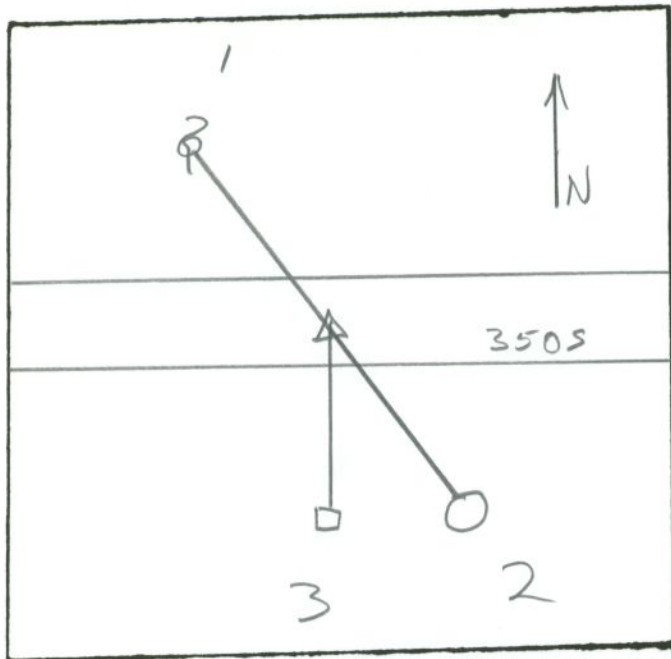
- TIES:
- 1. 8.25' 5/8" REBAR SET
 - 2. 48.35' PWP

86.25' FROM TOP NW CORNER
OF NW TIMBER POST OF WOOD BRIDGE

67.2' FROM TOP NE CORNER OF
END GUARDRAIL POST ON N SIDE
OF ROAD.

SEC 24 TWP 21 RANGE 3

SEC 24 TWP 21 RANGE 3



GRAPHIC TIES
(SKETCHED)

CORNER IDENT. 8 NOT STATED

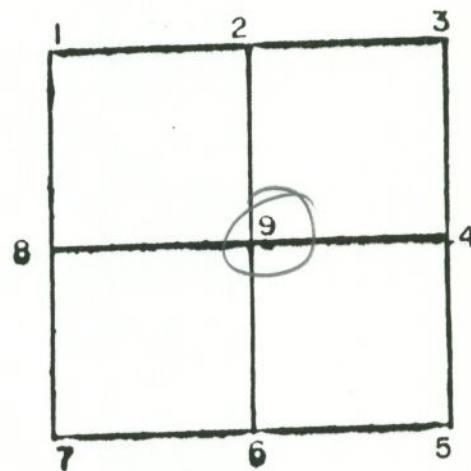
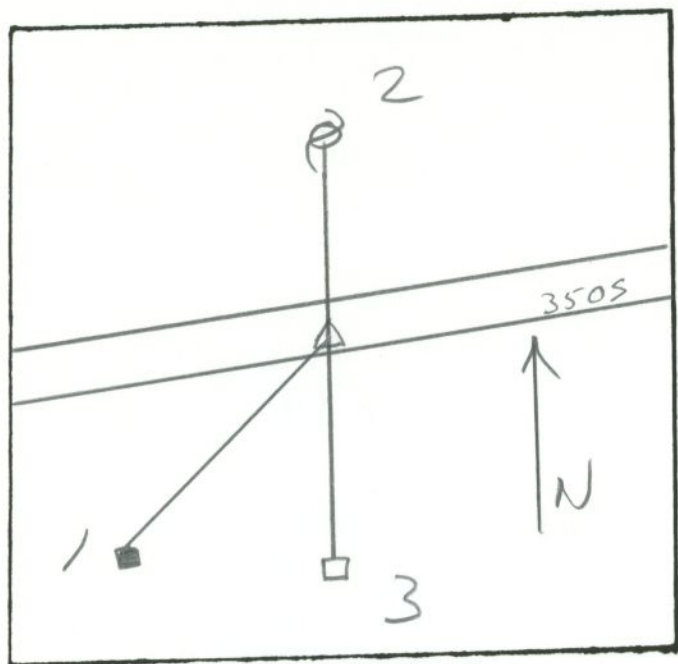
TIES: 1. 40.80' PWP

2. 24.90' WALNUT TREE

3. 17.6' HP

SEC 24 TWP 21 RANGE 3

SEC 24 TWP 21 RANGE 3



GRAPHIC TIES
(SKETCHED)

CORNER IDENT. 9 NOT STATED

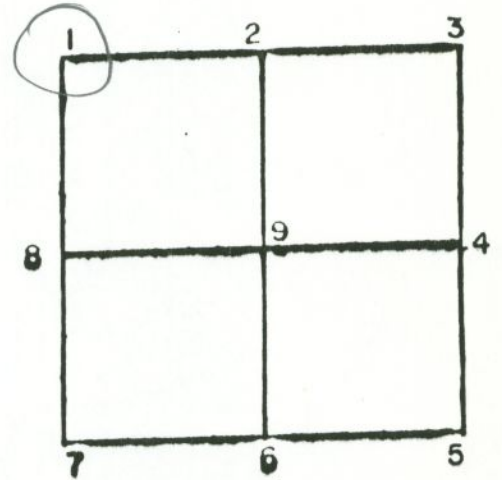
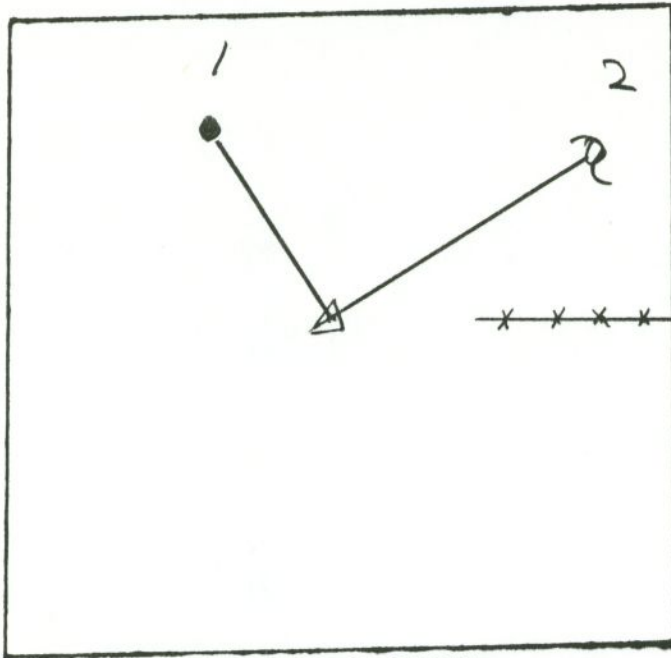
TIES: 1. 31.80' FP

2. 17.61' PWP

3. 19.50' HP

SEC 24 TWP 21 RANGE 3

SEC 25 TWP 21 RANGE 3



GRAPHIC TIES
(SKETCHED)

CORNER IDENT. 1 STONE FND

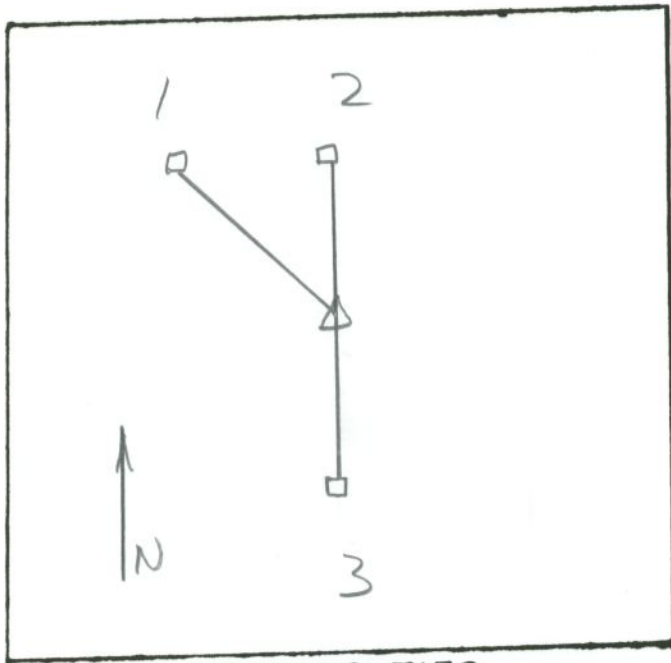
TIES: 1. 8.25' 5/8" REBAR SET
2. 48.35' PWP

86.25' FROM TOP NW CORNER
OF NW TIMBER POST OF WOOD BRIDGE

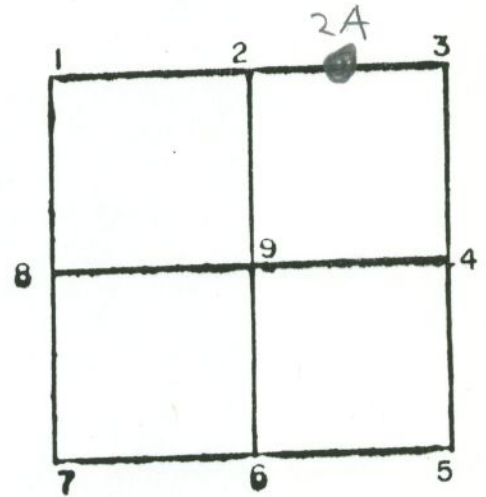
67.2' FROM TOP NE CORNER OF
END GUARDRAIL POST ON N SIDE
OF ROAD.

SEC 25 TWP 21 RANGE 3

SEC. 25 TWP. 21 RANGE 3



GRAPHIC TIES
(SKETCHED)



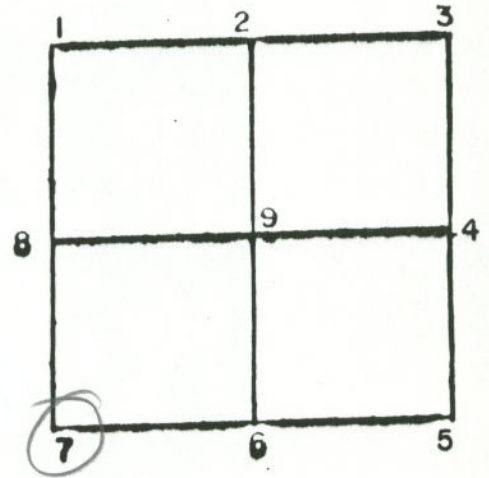
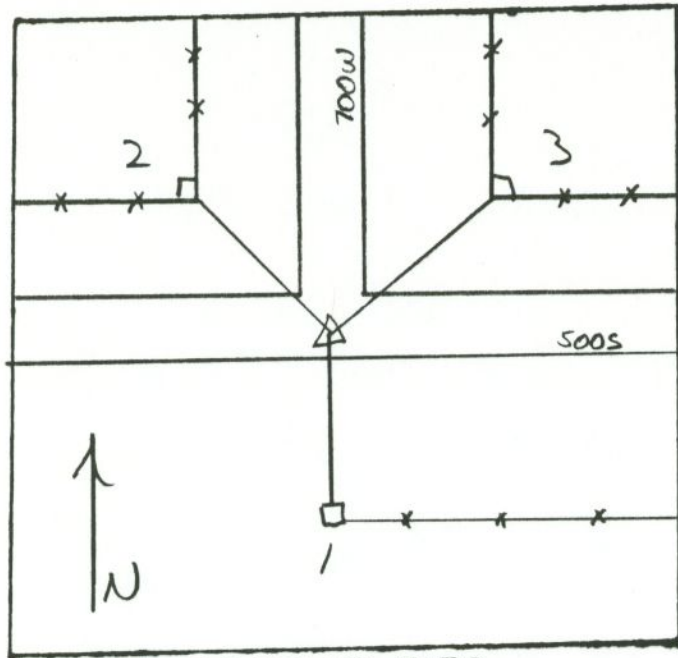
CORNER IDENT. 2B NOT STATED

- TIES:
- | | | |
|----|--------|----|
| 1. | 24.40' | FP |
| 2. | 17.40' | FP |
| 3. | 14.35' | FP |
| | | |
| | | |
| | | |
| | | |
| | | |
| | | |
| | | |
| | | |
| | | |
| | | |
| | | |
| | | |

SEC 25 TWP 21 RANGE 3

SEC 25 TWP 21 RANGE 3

7-26-79



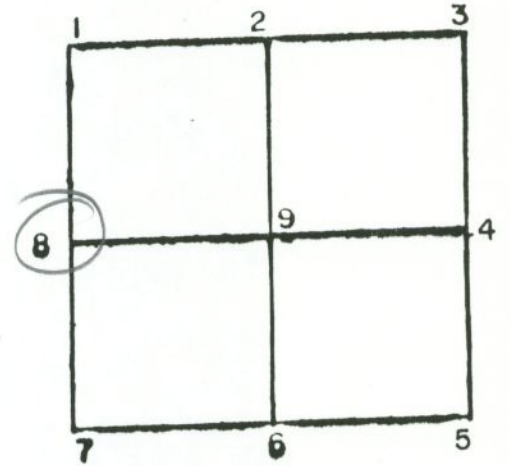
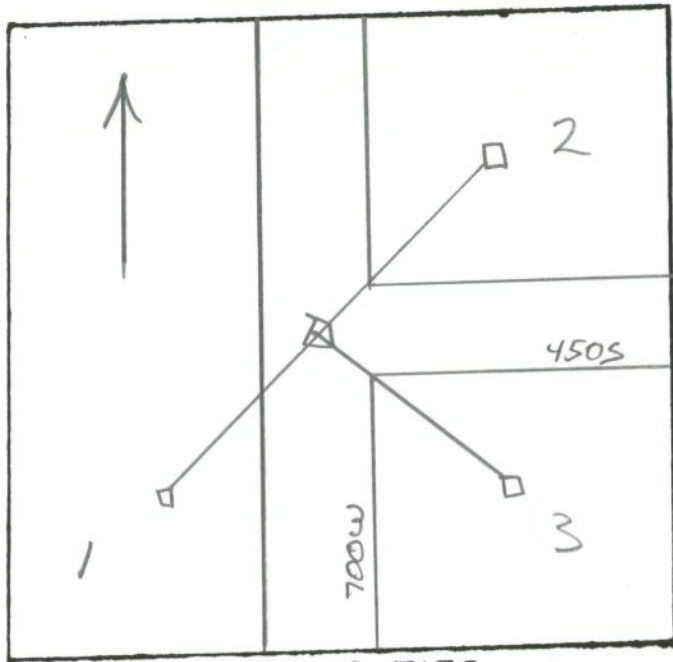
GRAPHIC TIES
(SKETCHED)

CORNER IDENT. 7 STONE END

- TIES:
- | | | |
|----|--------|----|
| 1. | 14.39' | HP |
| 2. | 25.45' | HP |
| 3. | 29.10' | HP |
| | | |
| | | |
| | | |
| | | |
| | | |
| | | |
| | | |
| | | |
| | | |
| | | |
| | | |
| | | |
| | | |
| | | |
| | | |
| | | |
| | | |
| | | |

SEC 25 TWP 21 RANGE 3

SEC 25 TWP 21 RANGE 3



GRAPHIC TIES
(SKETCHED)

CORNER IDENT. 8 NOT STATED

TIES: 1. 10.80' FENCE POST

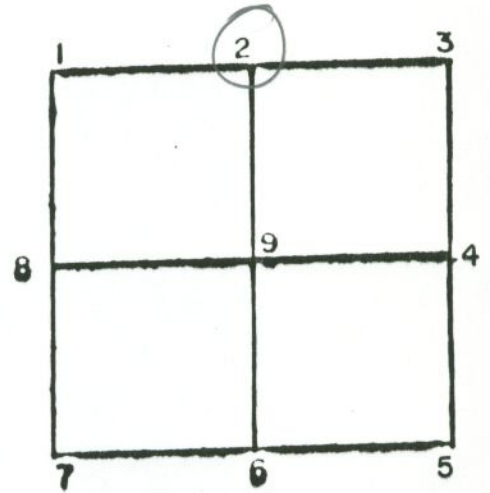
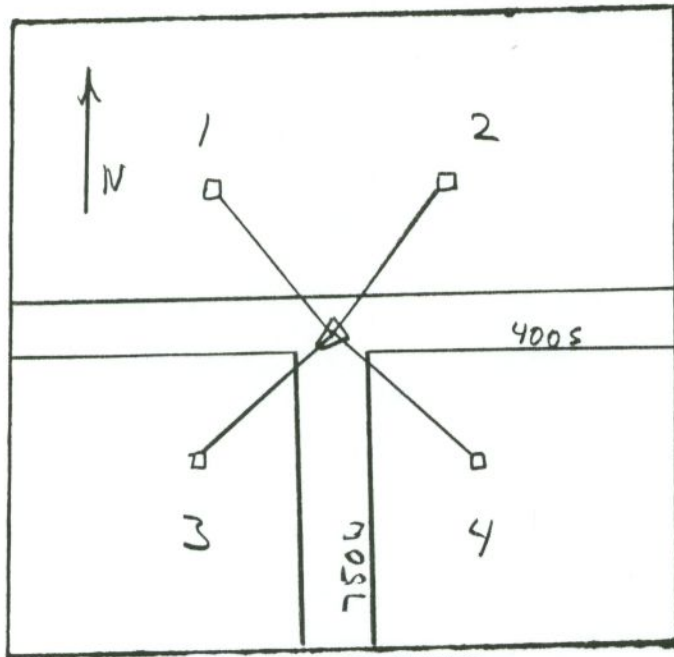
2. 24.50' HEAD POST

3. 24.15' HEAD POST

- _____
- _____
- _____
- _____
- _____
- _____
- _____
- _____
- _____
- _____

SEC 25 TWP 21 RANGE 3

SEC 26 TWP 21 RANGE 3



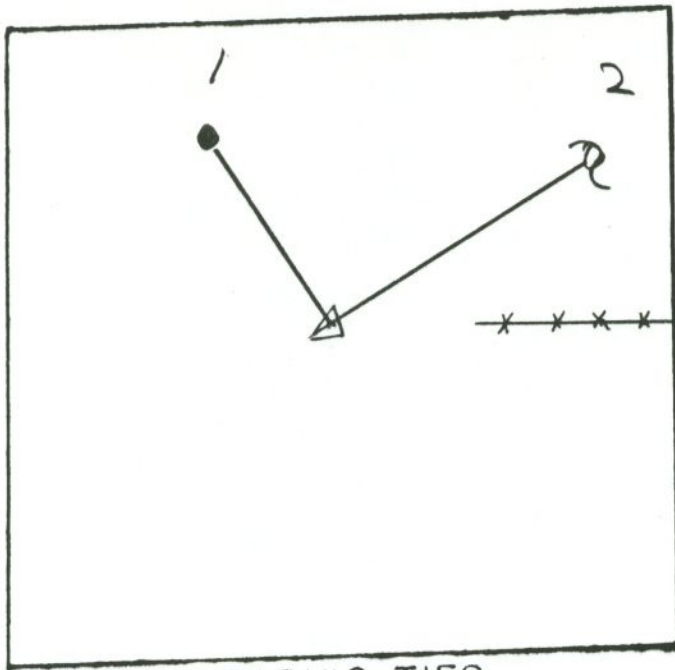
GRAPHIC TIES
(SKETCHED)

CORNER IDENT. 2 NOT STATED

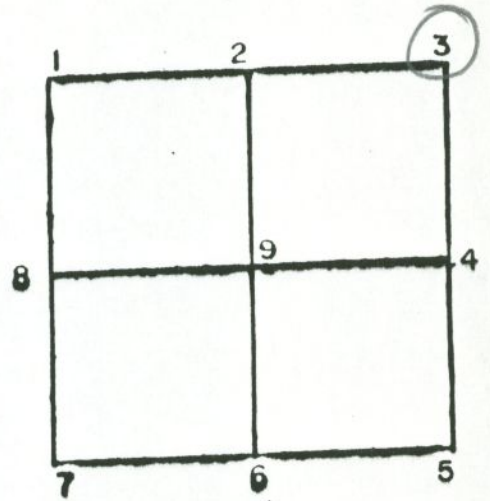
TIES: 1. 36.13' FP
2. 19.63' FP
3. 27.44' FP
4. 28.36' FP

SEC 26 TWP 21 RANGE 3

SEC 26 TWP 21 RANGE 3



GRAPHIC TIES
(SKETCHED)



CORNER IDENT. 3 STONE FND

TIES: 1. 8.25' 5/8" REBAR SET

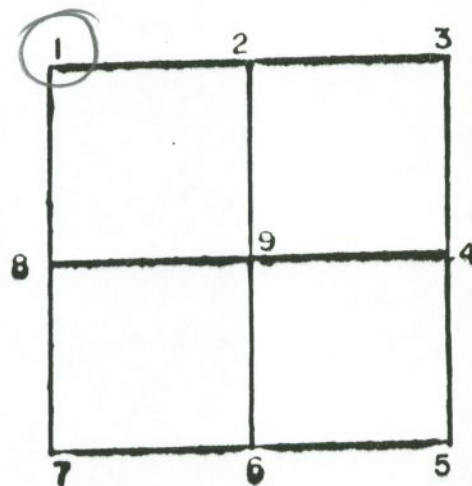
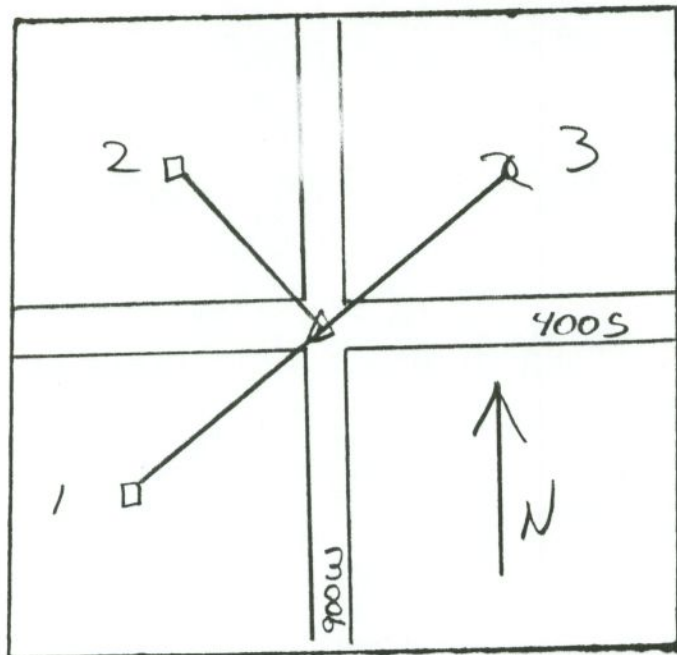
2. 48.35' PWP

86.25' FROM TOP NW CORNER
OF NW TIMBER POST OF WOOD BRIDGE

67.2' FROM TOP NE CORNER OF
END GUARDRAIL POST ON N SIDE
OF ROAD.

SEC 26 TWP 21 RANGE 3

SEC 27 TWP 21 RANGE 3



GRAPHIC TIES
(SKETCHED)

CORNER IDENT. NOT STATED

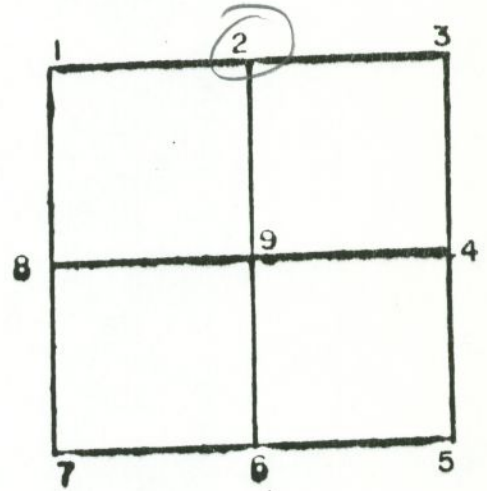
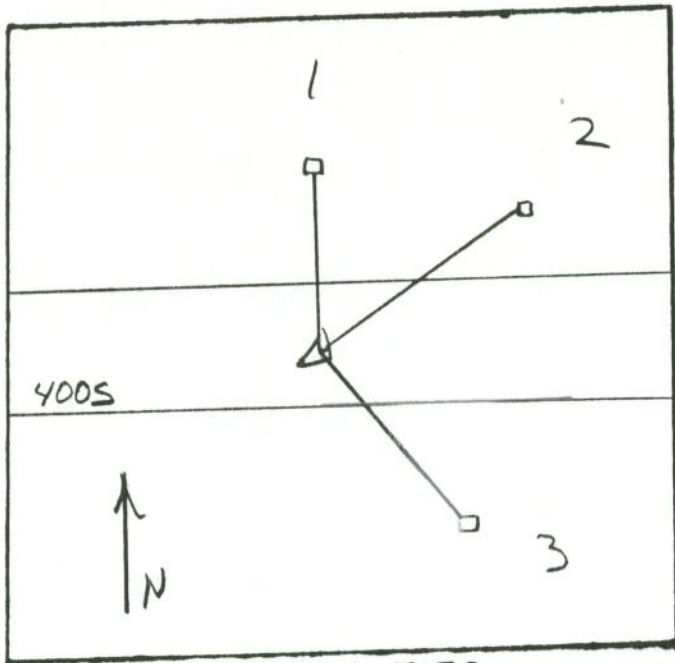
TIES: 1. 27.25' MP

2. 27.00' HP

3. 27.00' PWP

SEC 27 TWP 21 RANGE 3

SEC 27 TWP 21 RANGE 3



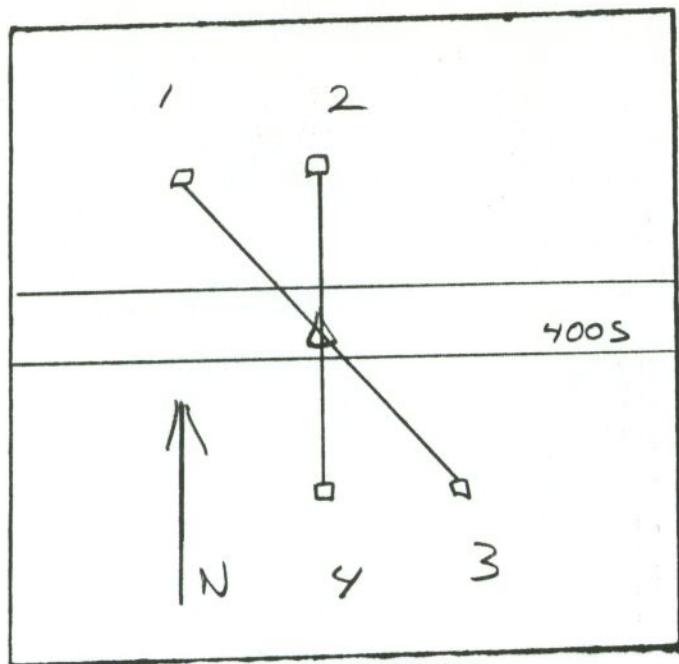
GRAPHIC TIES
(SKETCHED)

CORNER IDENT. 2 NOT STATED

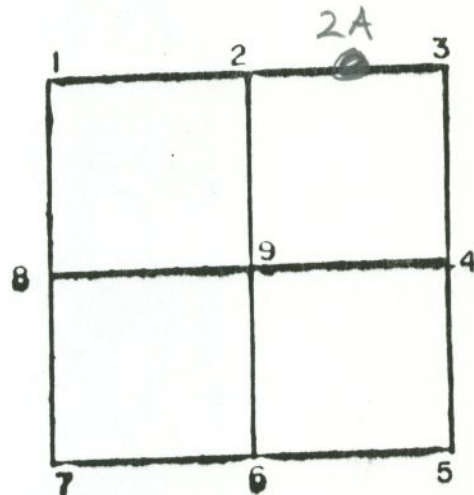
- TIES:
- 1. 18.90' HEAD POST
 - 2. 25.20' METAL FENCE POST
 - 3. 20.00' FENCE POST
- _____
- _____
- _____
- _____
- _____
- _____
- _____
- _____
- _____
- _____

SEC 27 TWP 21 RANGE 3

SEC 27 TWP 21 RANGE 3



GRAPHIC TIES
(SKETCHED)



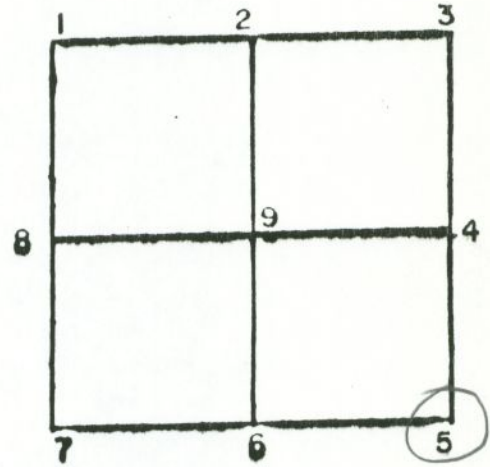
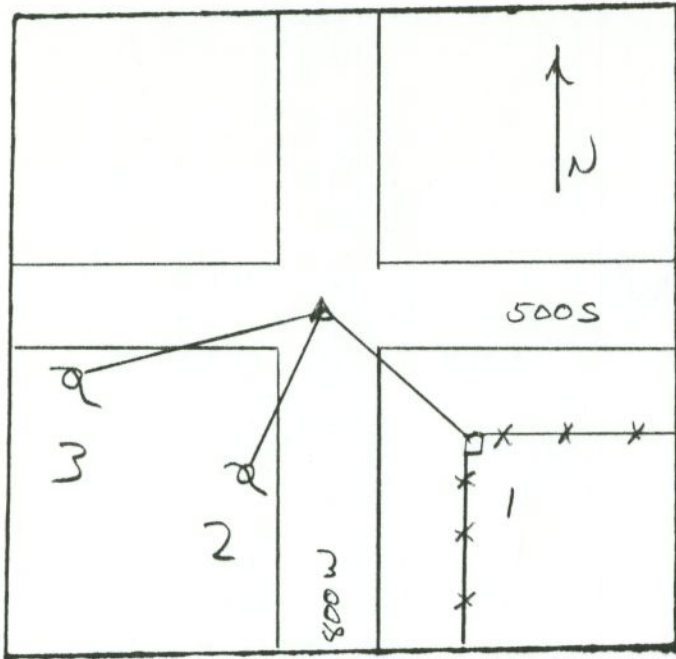
CORNER IDENT. 2A NOT STATED

- TIES:
- | | | |
|----|--------|----|
| 1. | 22.20' | FP |
| 2. | 15.70' | FP |
| 3. | 22.70' | FP |
| 4. | 18.40' | HP |

SEC 27 TWP 21 RANGE 3

SEC 27 TWP 21 RANGE 3

4-26-85



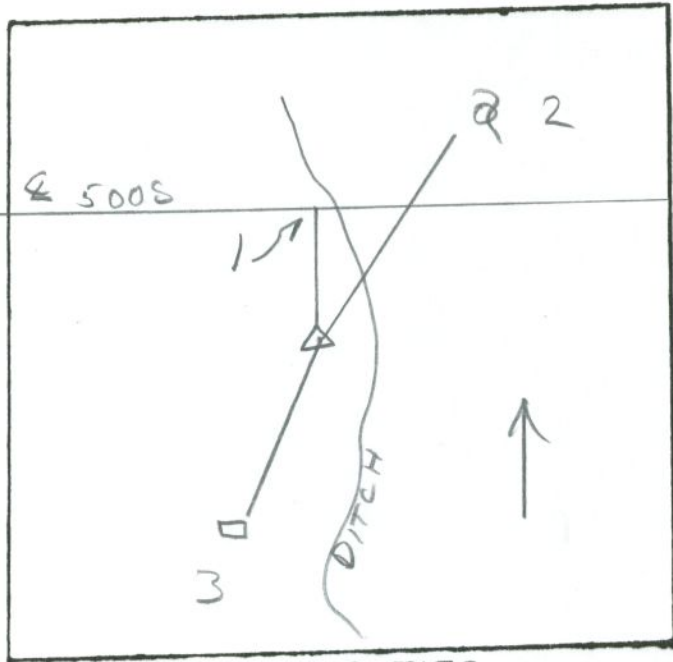
GRAPHIC TIES
(SKETCHED)

CORNER IDENT. 5 IRON PIN FND

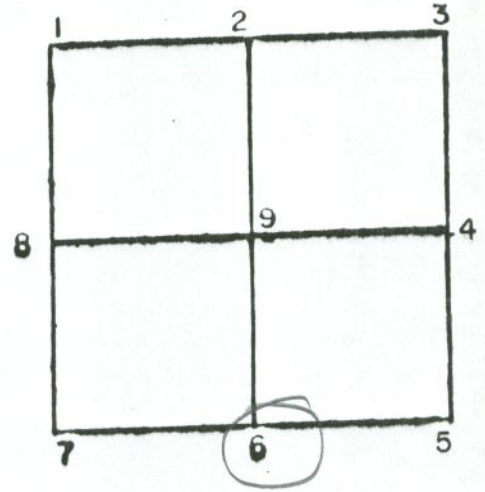
- TIES:
- | | | |
|----|--------|-----------|
| 1. | 25.14' | HEAD POST |
| 2. | 71.21' | PWP |
| 3. | 49.78' | PWP |
| | | |
| | | |
| | | |
| | | |
| | | |
| | | |
| | | |
| | | |
| | | |
| | | |
| | | |
| | | |
| | | |
| | | |
| | | |
| | | |
| | | |
| | | |

SEC 27 TWP 21 RANGE 3

SEC 28 TWP 21 RANGE 3



GRAPHIC TIES
(SKETCHED)



CORNER IDENT. IRON ROD SET 1987

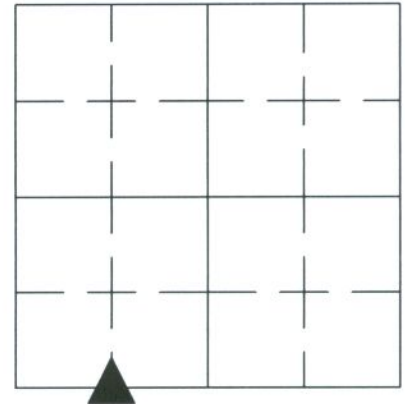
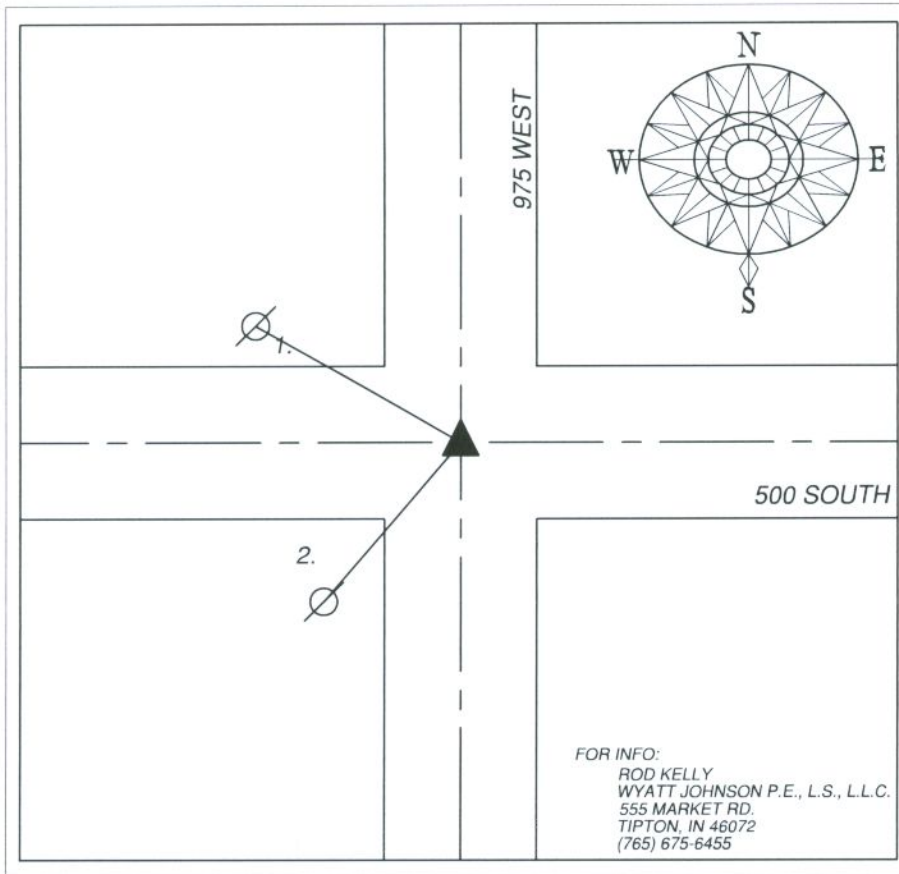
TIES: 1 CENTER LINE OF ROAD 500S 10'
2 SN PWP 118.18'
3 SN HP 15.89'

SEC 28 TWP 21 RANGE 3

REFERENCE SHEET

SECTION 28 TOWNSHIP 21 RANGE 3 EAST

DATE OF RECOVERY MAY 13, 2002



INDIANA COORDINATE VALUES (NAD83)

OBSERVATION DATE: - _____

CREW: _____

NORTH: - _____ EAST: - _____

ELEVATION: - _____

LATITUDE: - _____

LONGITUDE: - _____

DRAWN BY: R.K.

CREW: ROD KELLY, JARED HENRY

JOB # 02-070

TYPE OF MARKER IDENTIFIED: STONE FOUND 0.45' BELOW SURFACE IRON ROD NEXT TO IT

HISTORY AND DESCRIPTION OF RECOVERED POINT:

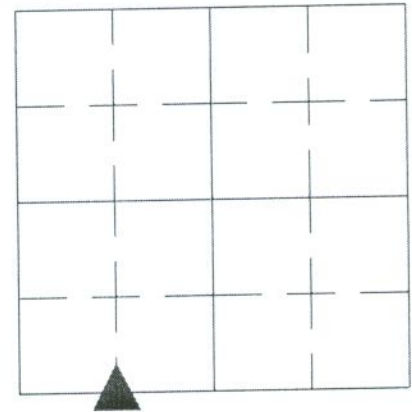
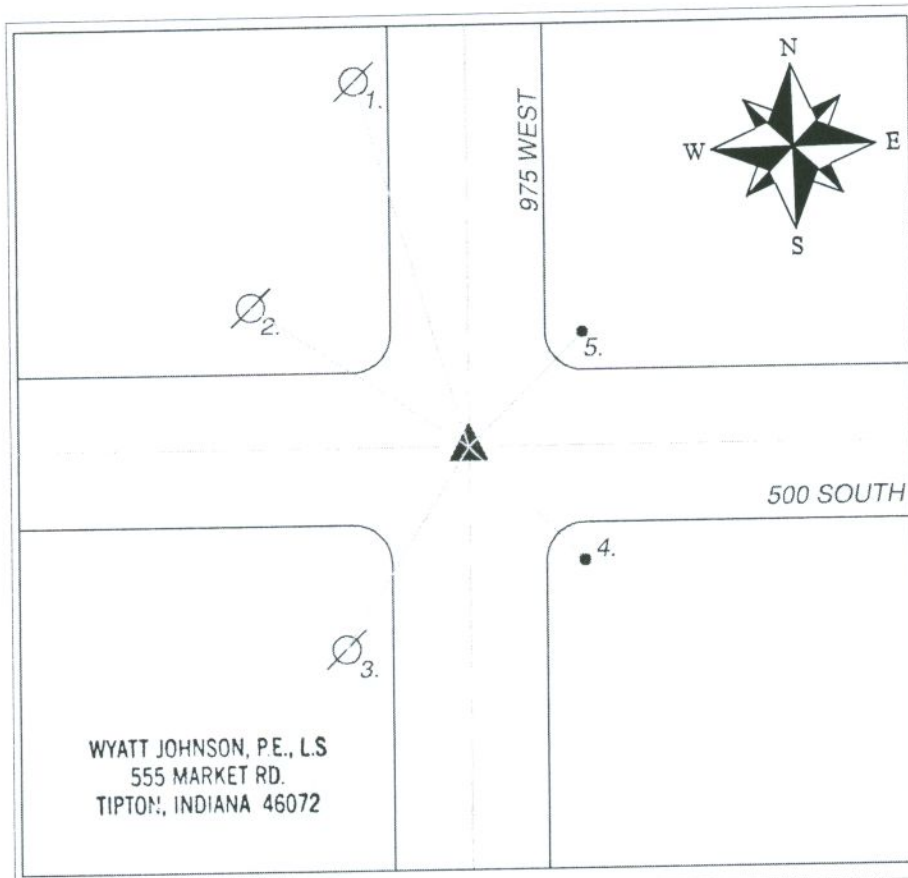
I FOUND NO REFERENCES IN THE COUNTY SURVEYOR'S OFFICE PERTAINING TO THIS QUARTER QUARTER SECTION MONUMENT. A 5/8" DIAMETER ROD WAS FOUND NEXT TO THE STONE 0.55' BELOW THE SURFACE. THIS STONE WAS FOUND BY US ON 11/25/87 FOR JOB # 1672 AND REFERENCED BUT NOT GIVEN TO C.S. OFFICE.

REFERENCE	DISTANCE	-DESCRIPTION-	FOUND SET	
1.	48.06'	PK NAIL IN NORTH SIDE OF POWERPOLE	<input checked="" type="checkbox"/>	<input type="checkbox"/>
2.	46.84'	PK NAIL IN NORTH EAST SIDE OF POPERPOLE	<input checked="" type="checkbox"/>	<input type="checkbox"/>
-	-	-	<input type="checkbox"/>	<input type="checkbox"/>
-	-	-	<input type="checkbox"/>	<input type="checkbox"/>
-	-	-	<input type="checkbox"/>	<input type="checkbox"/>
-	-	-	<input type="checkbox"/>	<input type="checkbox"/>
-	-	-	<input type="checkbox"/>	<input type="checkbox"/>
-	-	-	<input type="checkbox"/>	<input type="checkbox"/>
-	-	-	<input type="checkbox"/>	<input type="checkbox"/>

REFERENCE SHEET

SECTION 28 TOWNSHIP 21 RANGE 3 EAST

DATE OF RECOVERY JANUARY 16, 2002



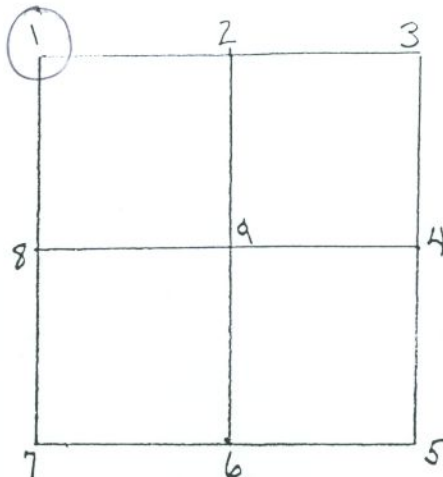
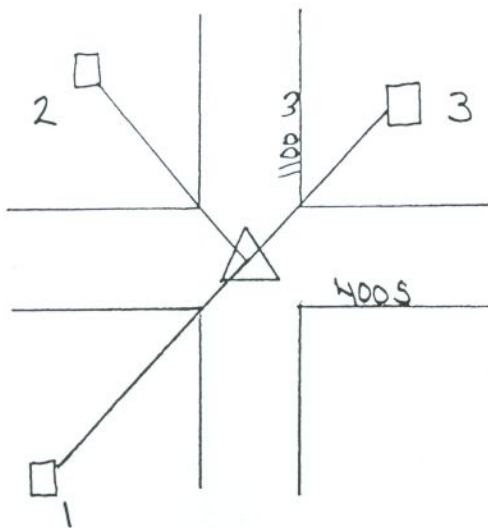
INDIANA COORDINATE SYSTEM
 OBSERVATION DATE: _____
 CREW: _____
 NORTH: _____ EAST: _____
 ELEVATION: _____
 SURFACE SCALE FACTOR: _____
 LATITUDE: _____
 LONGITUDE: _____
 ELLIPSOID HEIGHT: _____

PARTY CHIEF: ROD KELLY
 CREW: ROD KELLY, JARED HENRY

TYPE OF MARKER IDENTIFIED: STONE
 HISTORY AND DESCRIPTION OF RECOVERED POINT:

STONE FOUND 0.60' BELOW ROAD SURFACE (CHIP AND SEALED).
 WE SET A 5/8" DIAMETER IRON ROD JUST SOUTHWEST OF A "+" SCRIBED AT THE
 HIGH POINT OF THE STONE BELOW THE HEIGHT OF THE STONE. WE FOUND A
 MAGNETIC NAIL FLUSH THAT DID NOT MATCH THE CURRENT REFERENCES WITHIN TOLERANCES.

REFERENCE	DISTANCE	-DESCRIPTION-	FOUND	SET
1.	84.87' *	PK NAIL IN POWERPOLE NOT FOUND PER PREV. REFERENCE	<input type="checkbox"/>	<input type="checkbox"/>
2.	48.10' *	PK NAIL IN POWERPOLE-PREVIOUS REFERENCE=47.97'	<input checked="" type="checkbox"/>	<input type="checkbox"/>
3.	46.79' *	PK NAIL IN POWERPOL-PREVIOUS REFERENCE=46.65'	<input checked="" type="checkbox"/>	<input type="checkbox"/>
4.	26.85'	SET IRON ROD OFF OF EDGE OF ROAD	<input type="checkbox"/>	<input checked="" type="checkbox"/>
5.	31.94'	SET IRON ROD OFF OF EDGE OF ROAD	<input type="checkbox"/>	<input checked="" type="checkbox"/>
6.	-	-	<input type="checkbox"/>	<input type="checkbox"/>
7.	-	-	<input type="checkbox"/>	<input type="checkbox"/>
8.	-	-	<input type="checkbox"/>	<input type="checkbox"/>




Referenced By _____
Dean Bocock _____
The Henderson Group _____

CORNER IDENT: 1/2" Rebar

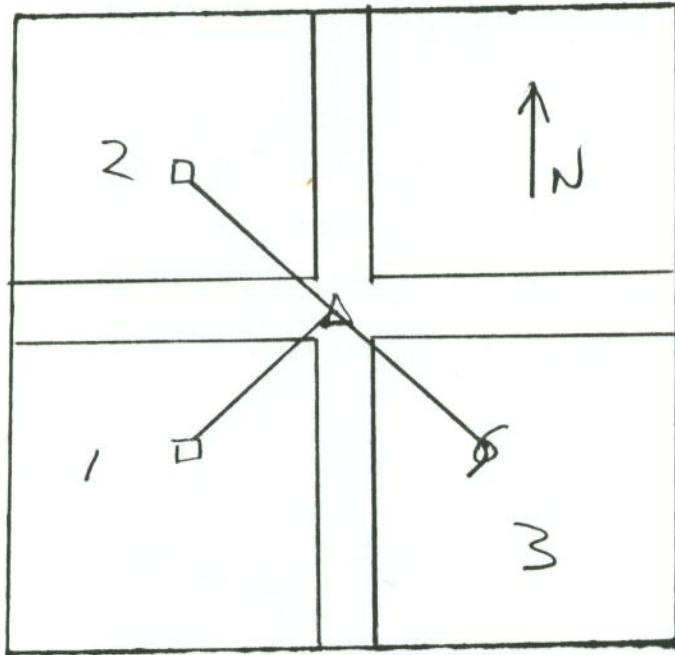
1: STOP sign @ Base 42.10

2: M&A Nail 1' up on E. face of Pwp # 2956//25-T 49.70

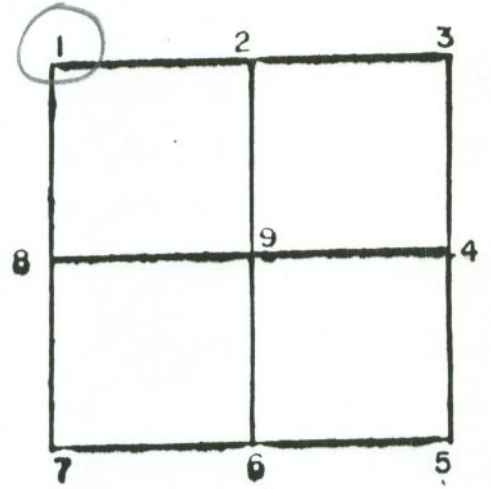
3: STOP sign @ Base 34.45



SEC 29 TWP 21 RANGE 3



GRAPHIC TIES
(SKETCHED)



CORNER IDENT. NOT STATED

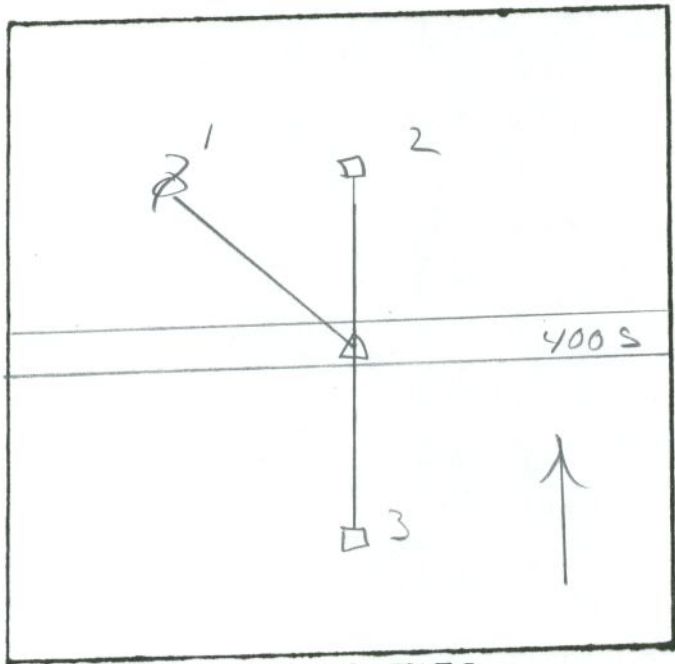
TIES: 1. 33.50' HP

2. 24.00' HP

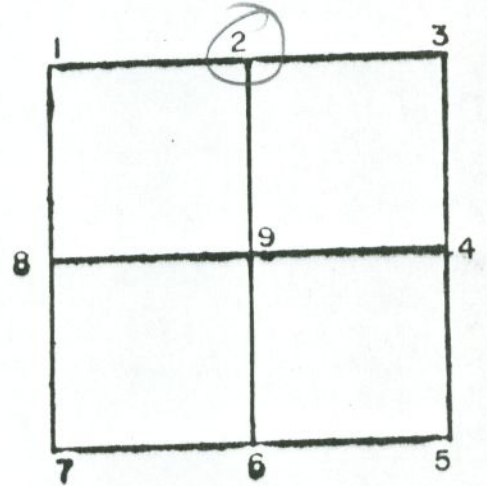
3. 47.90' PWP

SEC 29 TWP 21 RANGE 3

SEC 29 TWP 21 RANGE 3



GRAPHIC TIES
(SKETCHED)

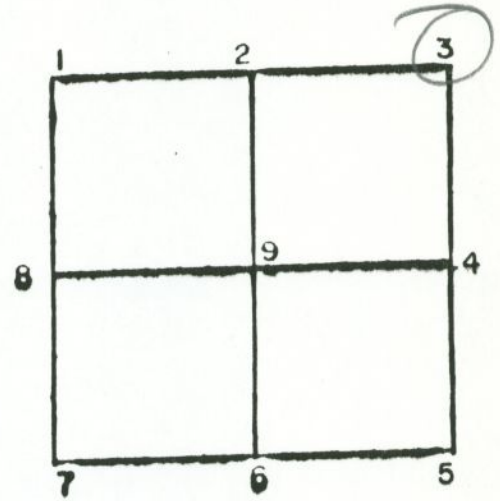
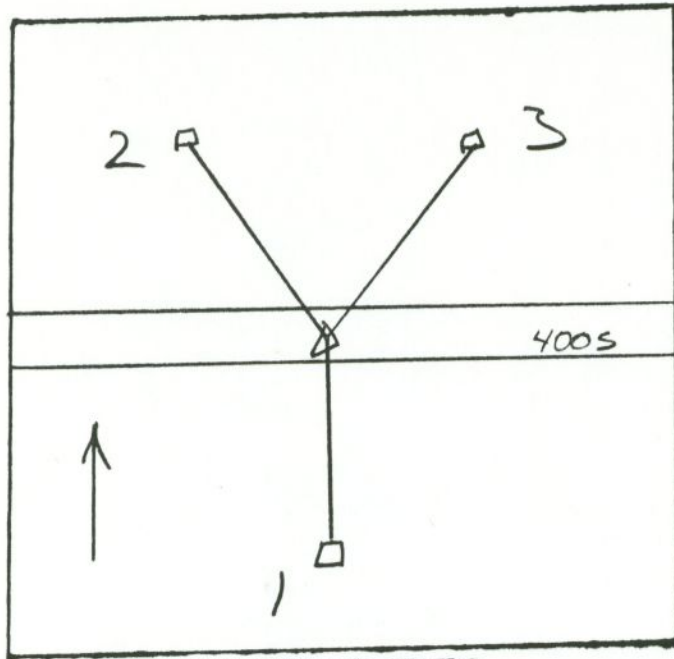


CORNER IDENT. "X" IN STONE AT ROAD SURFACE

TIES:	1	SN	PWP	83.42'
	2	HP		18.45'
	3	HP		17.95'

SEC 29 TWP 21 RANGE 3

SEC 29 TWP 21 RANGE 3



GRAPHIC TIES
(SKETCHED)

CORNER IDENT. NOT STATED

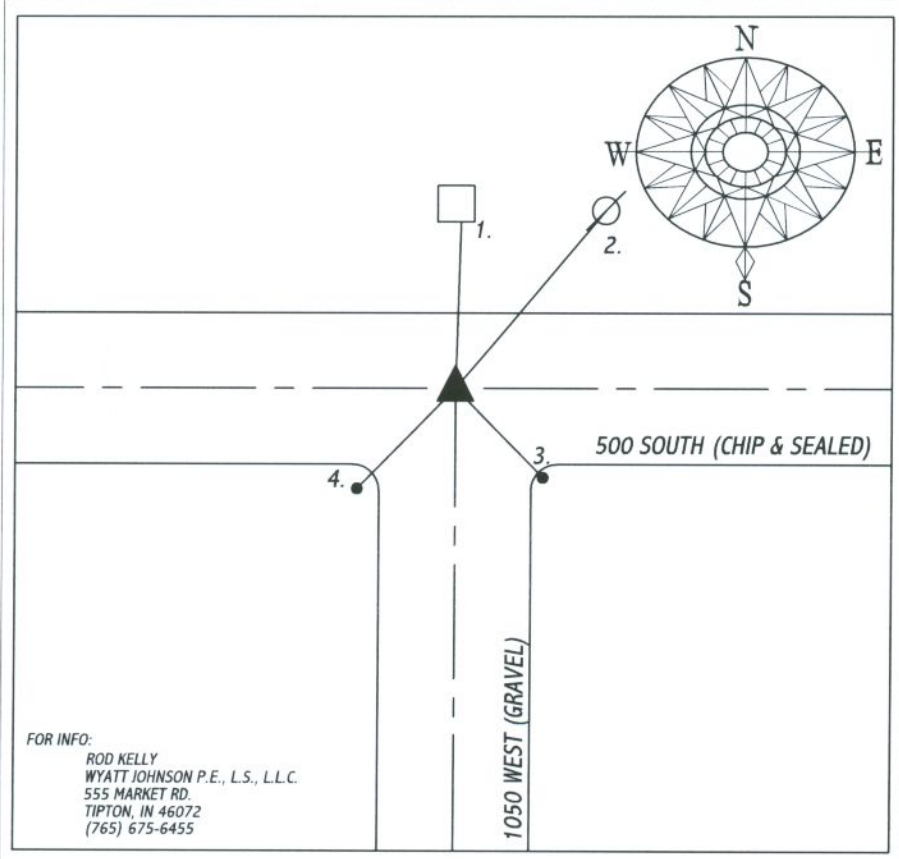
- TIES:
- 1. 18.00' METAL FP
 - 2. 22.15' FP
 - 3. 23.40' FP

SEC 29 TWP 21 RANGE 3

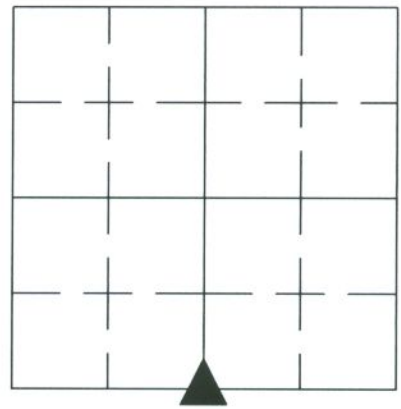
REFERENCE SHEET

SECTION 29 TOWNSHIP 21 RANGE EAST 3

DATE OF RECOVERY MAY 15, 2002



FOR INFO:
 ROD KELLY
 WYATT JOHNSON P.E., L.S., L.L.C.
 555 MARKET RD.
 TIPTON, IN 46072
 (765) 675-6455



INDIANA COORDINATE VALUES (NAD83)
 OBSERVATION DATE: 5/15/02
 CREW: _____
 NORTH: 1815199.43 EAST: 175635.18
 ELEVATION: 916.81'
 LATITUDE: 40°13'50.45228"
 LONGITUDE: 86°12'45.59783"

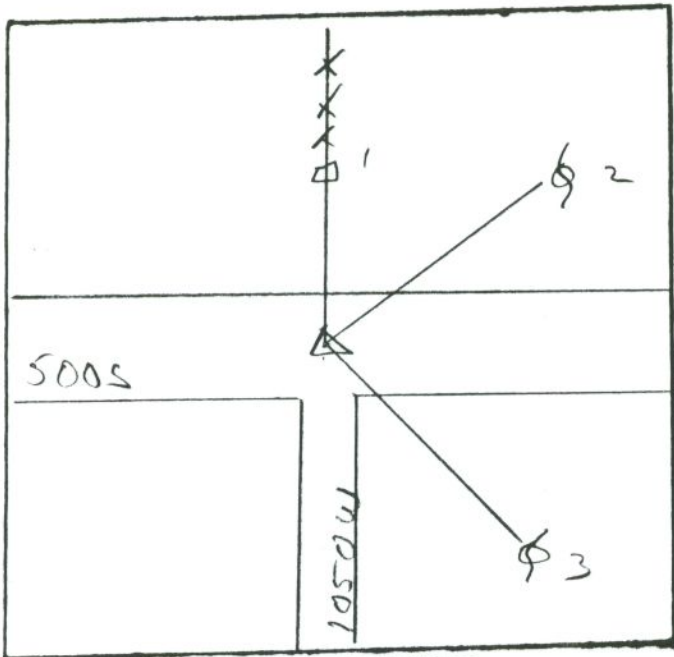
DRAWN BY: R.K.
 CREW: ROD KELLY, JARED HENRY
 JOB # 02-070

TYPE OF MARKER IDENTIFIED: IRON ROD FOUND FLUSH/ SET IRON ROD W/ ID CAP IN SAKRETE

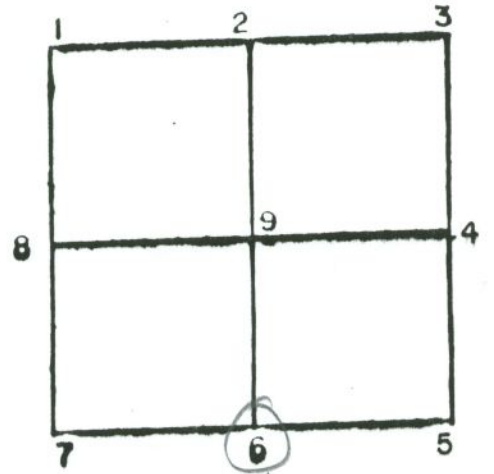
HISTORY AND DESCRIPTION OF RECOVERED POINT:
 I FOUND NO REFERENCES IN THE COUNTY SURVEYOR'S OFFICE PERTAINING TO THIS QUARTER SECTION MONUMENT. A 5/8" DIAMETER ROD WAS FOUND BENT INTO A SPIRAL BUT IN GOOD POSITION DEEP. I REPLACED THIS ROD WITH A 5/8" DIAMETER ROD W/ IDENTIFYING CAP APPROX. 0.10' BELOW THE SURFACE AND POURED SAKRETE AROUND THE ROD.

REFERENCE	DISTANCE	-DESCRIPTION-	FOUND	SET
1.	19.45'	PK NAIL IN EAST SIDE OF POST	<input checked="" type="checkbox"/>	<input type="checkbox"/>
2.	31.00'	PK NAIL IN WEST SIDE OF SMALL POWERPOLE	<input checked="" type="checkbox"/>	<input type="checkbox"/>
3.	24.64'	5/8" IRON ROD WITH IDENTIFYING CAP SET 1' OFF OF EDGE OF ROAD	<input type="checkbox"/>	<input checked="" type="checkbox"/>
4.	33.79'	5/8" IRON ROD WITH IDENTIFYING CAP SET 5' OFF OF EDGE OF ROAD	<input type="checkbox"/>	<input checked="" type="checkbox"/>
-	-	-	<input type="checkbox"/>	<input type="checkbox"/>
-	-	-	<input type="checkbox"/>	<input type="checkbox"/>
-	-	-	<input type="checkbox"/>	<input type="checkbox"/>
-	-	-	<input type="checkbox"/>	<input type="checkbox"/>

SEC 29 TWP 21 RANGE 3



GRAPHIC TIES
(SKETCHED)

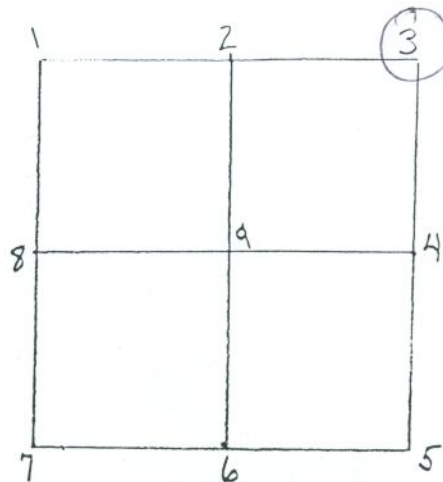
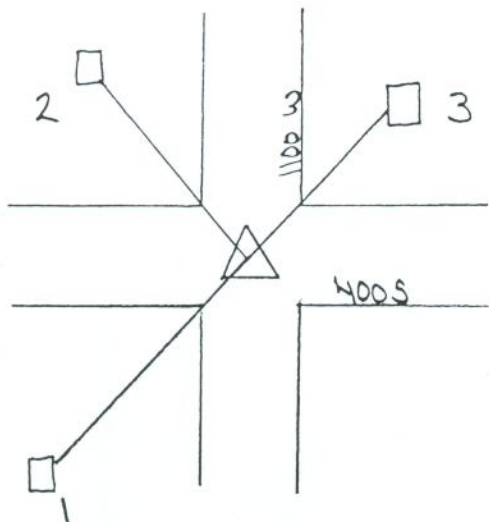


CORNER IDENT. IRON PIN SET

TIES:	1	2	3
	SN	HP	19.47'
	SN	PWP	31.03'
	SN	PWP	66.71'

SEC 29 TWP 21 RANGE 3

Sec 30 Twp 21 Range 3



Referenced By _____

Dean Boreck _____


The Henderson Group _____

CORNER IDENT: 1/2" Rebar

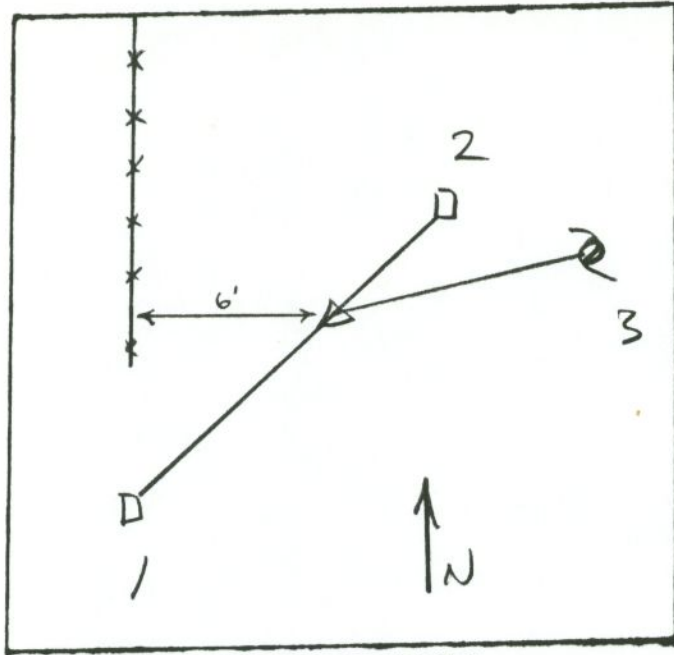
1: STOP sign @ Base 42.10

2: MAE Nail 1' up on E. face of Pwp # 2956//25-T 49.70

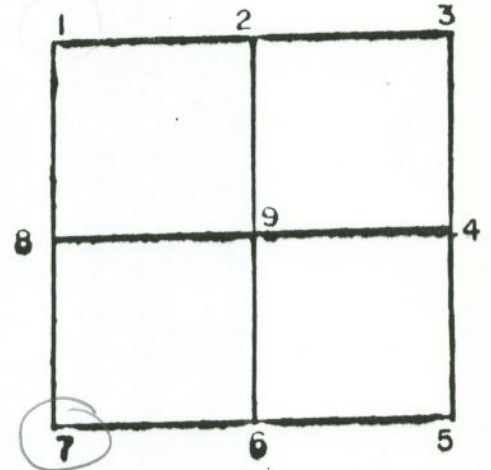
3: STOP sign @ Base 34.45



SEC 30 TWP 21 RANGE 3



GRAPHIC TIES
(SKETCHED)



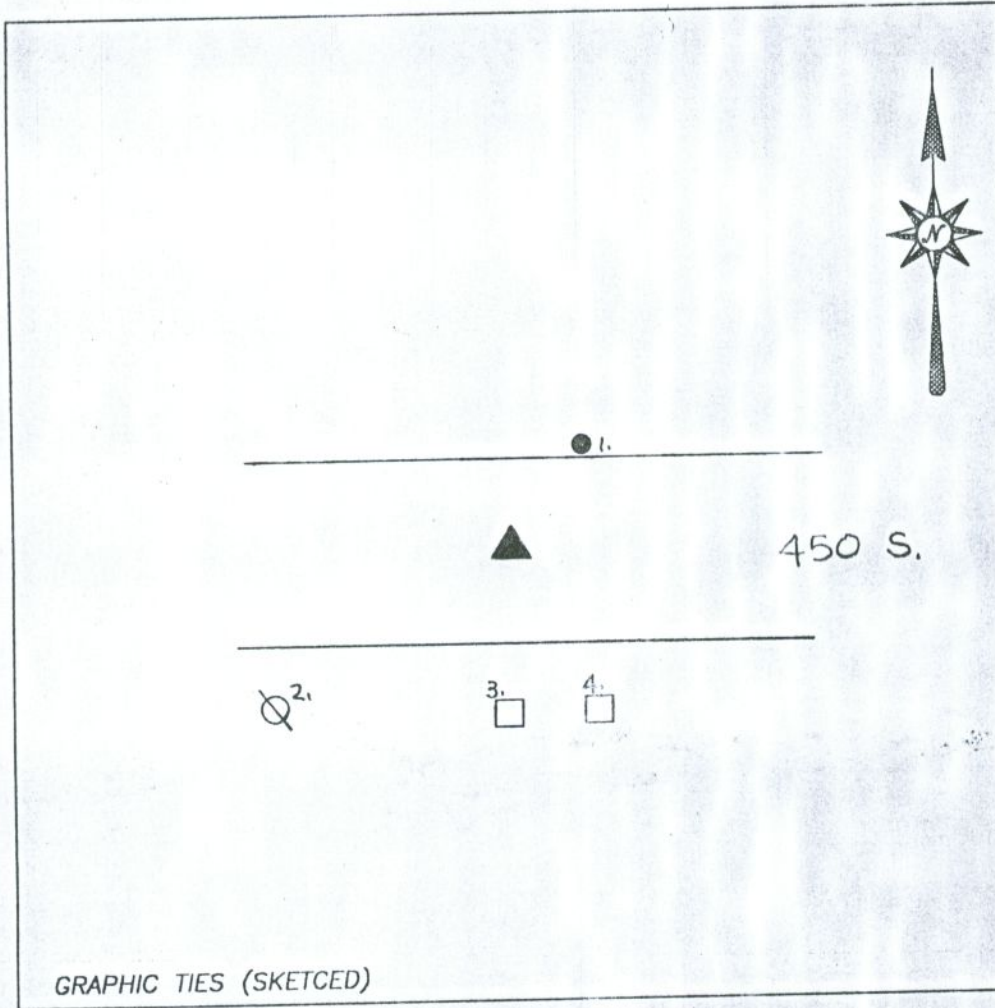
CORNER IDENT. NOT STATED

TIES: 1. 23.46' HP

2. 23.83' HP

3. 39.89' PWP

SEC 30 TWP 21 RANGE 3



DATE 2/5/01
JOB # THOMAS

REFERENCED BY:
R. KELLY
J. HENRY

CORNER IDENTIFIED: STONE FOUND 0.30' DEEP

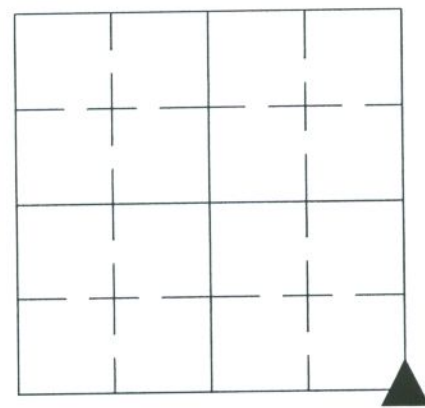
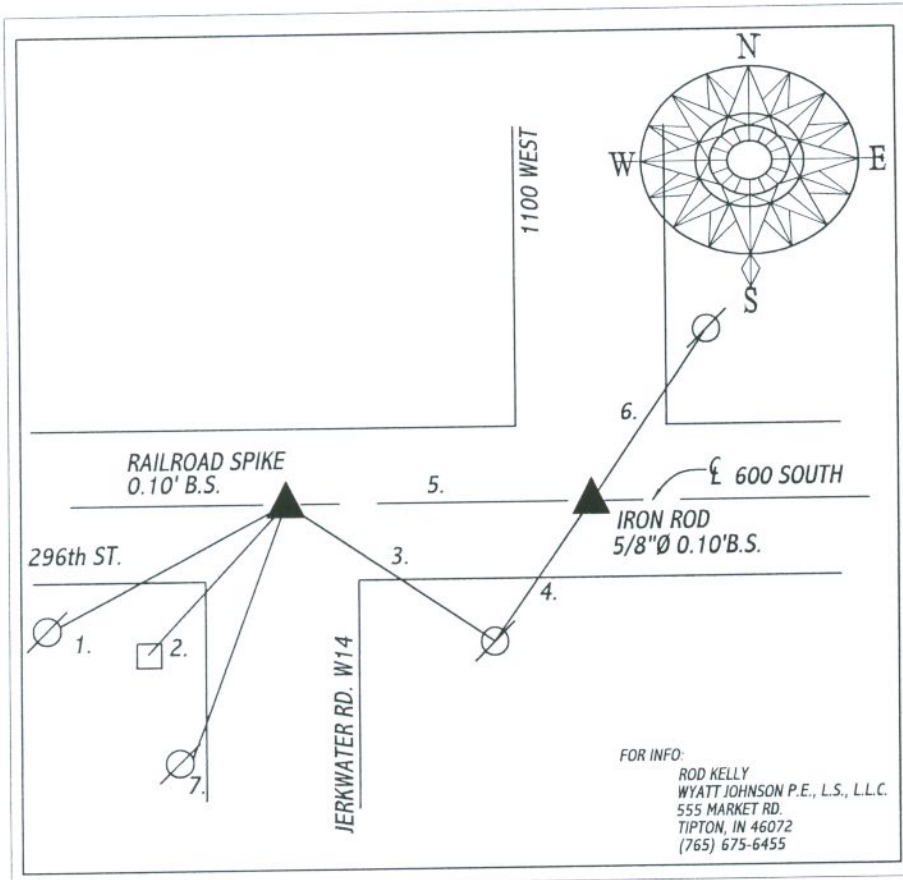
TIES: _____

- 1. 8.18' 5/8" DIA. REBAR W/ YELLOW CAP
- 2. 63.06' SET MAG NAIL IN POWER POLE
- 3. 17.06' FOUND P.K. NAIL IN POST
- 4. 25.15' SET MAG NAIL IN 8" POST LEANING
- 5. _____
- 6. _____

REFERENCE SHEET

SECTION 31 TOWNSHIP 21 RANGE EAST 3

DATE OF RECOVERY MAY 15, 2002



INDIANA COORDINATE VALUES (NAD83)
 OBSERVATION DATE: _____
 CREW: _____
 NORTH: _____ EAST: _____
 ELEVATION: _____
 LATITUDE: _____
 LONGITUDE: _____

FOR INFO:
 ROD KELLY
 WYATT JOHNSON P.E., L.S., L.L.C.
 555 MARKET RD.
 TIPTON, IN 46072
 (765) 675-6455

DRAWN BY: R.K.
 CREW: ROD KELLY, JARED HENRY
 JOB # 02-070 / 97-164

TYPE OF MARKER IDENTIFIED: IRON ROD FOUND 0.10' B.S. (CLOSING CORNER)

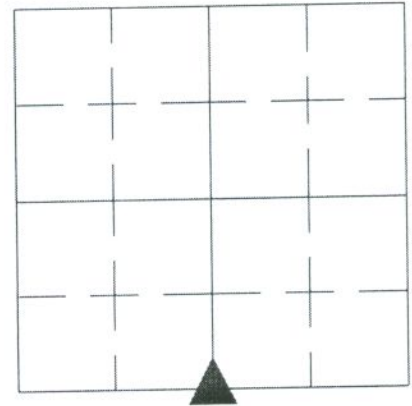
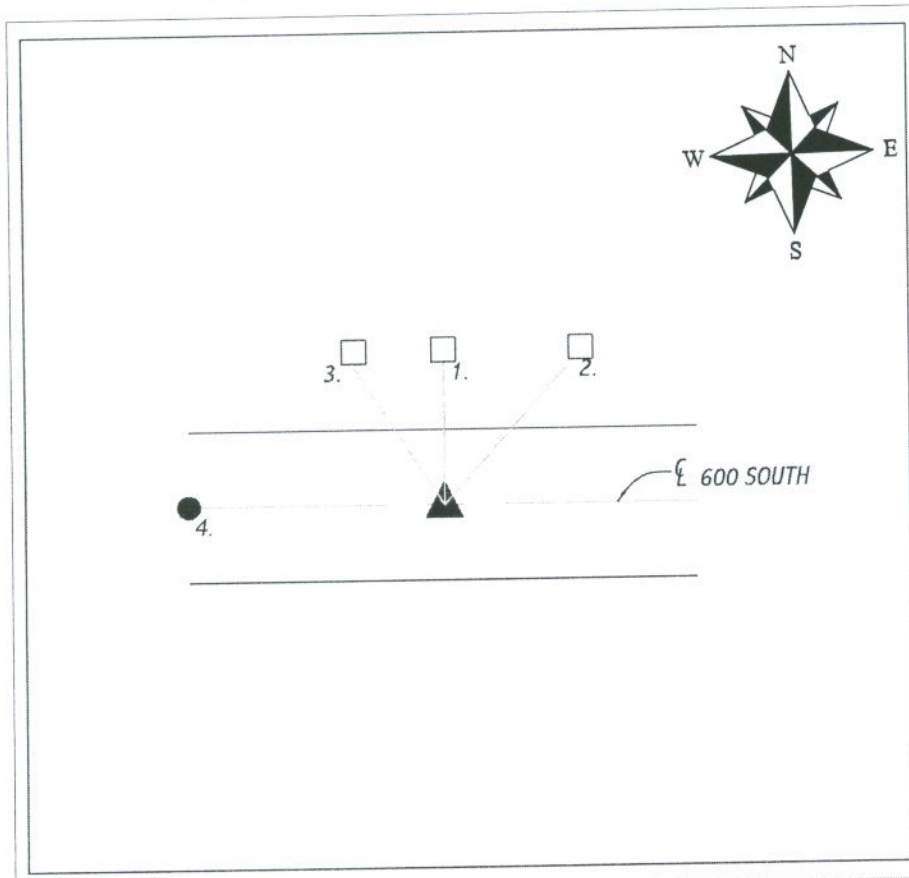
HISTORY AND DESCRIPTION OF RECOVERED POINT:
 I FOUND NO REFERENCES IN THE COUNTY SURVEYOR'S OFFICE PERTAINING TO THIS SECTION CORNER MONUMENT. A 5/8" DIAMETER ROD WAS FOUND AND WAS SET BY US IN 1997 WHILE DOING A JOB FOR GRAYSON SHOE FARMS (JOB 97-164) AND WAS REFERENCED BUT NOT TURNED IN. A THOROUGH DIG WAS PERFORMED AND NO MONUMENT (STONE) WAS RECOVERED IN 1997.

REFERENCE	DISTANCE	-DESCRIPTION-	FOUND	SET
1.	60.21'	PK NAIL IN NORTH SIDE OF POWERPOLE	<input checked="" type="checkbox"/>	<input type="checkbox"/>
2.	28.56'	PK NAIL IN NORTH EAST SIDE OF POST	<input checked="" type="checkbox"/>	<input type="checkbox"/>
3.	59.31'	PK NAIL IN NORTH SIDE OF POWERPOLE	<input checked="" type="checkbox"/>	<input type="checkbox"/>
4.	38.90'	PK NAIL IN NORTH SIDE OF POWERPOLE	<input checked="" type="checkbox"/>	<input type="checkbox"/>
5.	90.33'	DISTANCE BETWEEN RAILROAD SPIKE AND IRON ROD	<input checked="" type="checkbox"/>	<input type="checkbox"/>
6.	60.88'	PK NAIL IN SOUTH SIDE OF POWERPOLE	<input checked="" type="checkbox"/>	<input type="checkbox"/>
7.	57.35'	PK NAIL IN EAST SIDE OF POWERPOLE	<input checked="" type="checkbox"/>	<input type="checkbox"/>
-	-	-	<input type="checkbox"/>	<input type="checkbox"/>

REFERENCE SHEET

SECTION 31 TOWNSHIP 21 RANGE 3 EAST

DATE OF RECOVERY _____



INDIANA COORDINATE SYSTEM VALUES
 OBSERVATION DATE: _____
 CREW: _____
 NORTH: _____ EAST: _____
 ELEVATION: _____
 SURFACE SCALE FACTOR: _____
 LATITUDE: _____
 LONGITUDE: _____
 ELLIPSOID HEIGHT: _____

PARTY CHIEF: ROD KELLY
 CREW: ROD KELLY, JARED HENRY

TYPE OF MARKER RECOVERED: STONE
 HISTORY AND DESCRIPTION OF RECOVERED POINT: STONE FOUND 0.20' BELOW ROAD SURFACE. DID NOT HAVE ANY PREVIOUS REFERENCES AT THE TIME OF THIS REFERENCE.

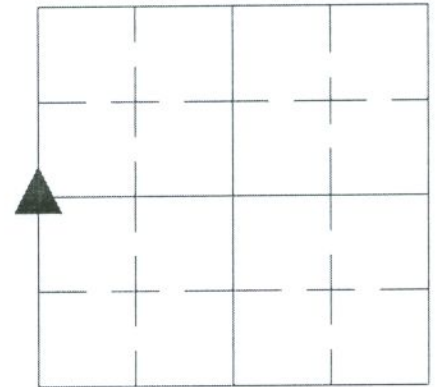
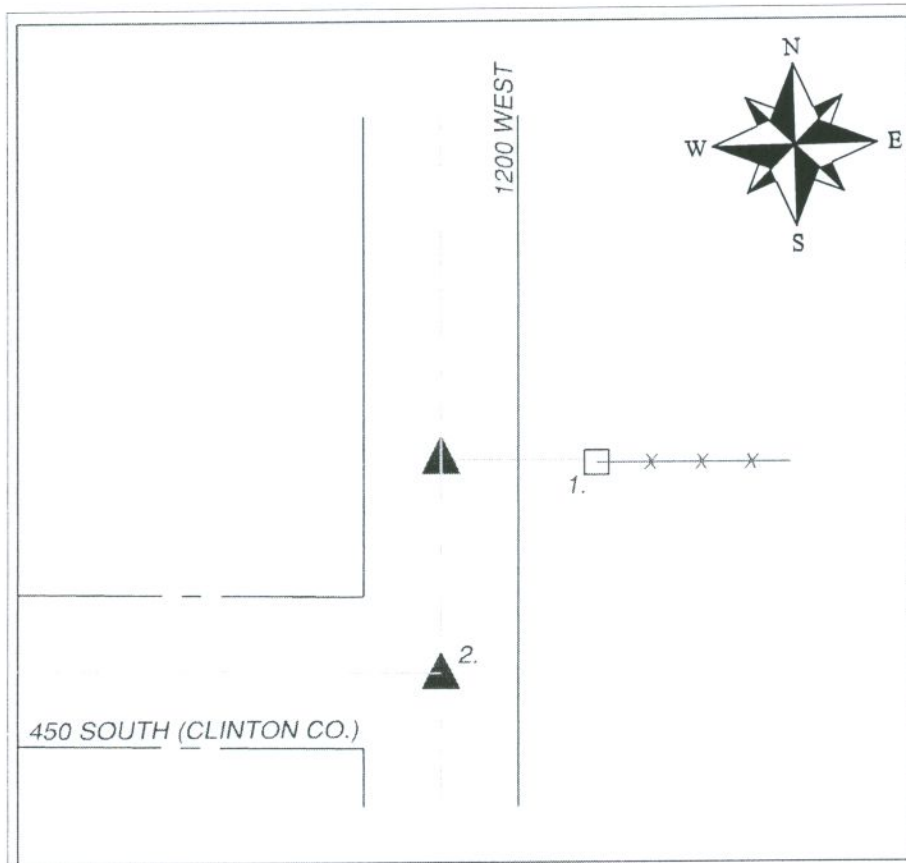
WYATT JOHNSON, P.E., L.S.
 555 MARKET RD.
 TIPTON, INDIANA 46072

REFERENCE	DISTANCE	-DESCRIPTION-	FOUND	SET
1.	16.50'	PK NAIL IN POST	<input checked="" type="checkbox"/>	<input type="checkbox"/>
2.	32.00'	PK NAIL IN POST	<input checked="" type="checkbox"/>	<input type="checkbox"/>
3.	25.35'	P.K. NAIL IN POST	<input checked="" type="checkbox"/>	<input type="checkbox"/>
4.	123.85'	IRON ROD (HAMILTON COUNTY MONUMENT)	<input checked="" type="checkbox"/>	<input type="checkbox"/>
5.			<input type="checkbox"/>	<input type="checkbox"/>
6.			<input type="checkbox"/>	<input type="checkbox"/>
7.			<input type="checkbox"/>	<input type="checkbox"/>

REFERENCE SHEET

SECTION 31 TOWNSHIP 21 RANGE 3 EAST

DATE OF RECOVERY JANUARY 12, 1998



INDIANA COORDINATE SYSTEM
 OBSERVATION DATE: _____
 CREW: _____
 NORTH: _____ EAST: _____
 ELEVATION: _____
 SURFACE SCALE FACTOR: _____
 LATITUDE: _____
 LONGITUDE: _____
 ELLIPSOID HEIGHT: _____

PARTY CHIEF: ROD KELLY
 CREW: _____

TYPE OF MARKER IDENTIFIED: IRON ROD
 HISTORY AND DESCRIPTION OF RECOVERED POINT: _____

NO MONUMENT RECOVERED. SET IRON ROD WITH I.D. CAP FLUSH.
 NO COUNTY REFERENCES AND NO EVIDENCE OF PERPETUATION FOUND.

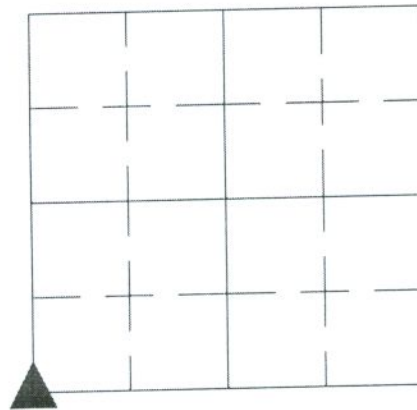
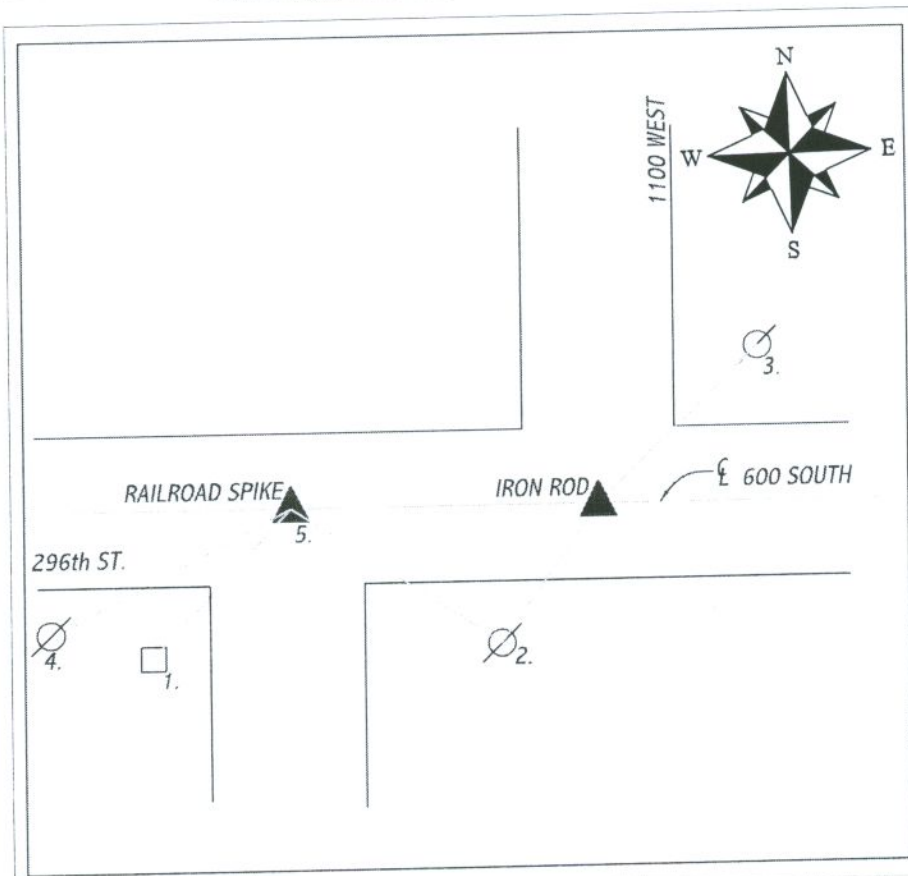
WYATT JOHNSON, P.E., L.S.
 555 MARKET RD.
 TIPTON, INDIANA 46072

REFERENCE	DISTANCE	-DESCRIPTION-	FOUND SET	
1.	18.45'	PK NAIL IN POST/FL	<input type="checkbox"/>	<input checked="" type="checkbox"/>
2.	71.35'	IRON ROD	<input checked="" type="checkbox"/>	<input type="checkbox"/>
3.	-	-	<input type="checkbox"/>	<input type="checkbox"/>
4.	-	-	<input type="checkbox"/>	<input type="checkbox"/>
5.	-	-	<input type="checkbox"/>	<input type="checkbox"/>
6.	-	-	<input type="checkbox"/>	<input type="checkbox"/>
7.	-	-	<input type="checkbox"/>	<input type="checkbox"/>
8.	-	-	<input type="checkbox"/>	<input type="checkbox"/>

REFERENCE SHEET

SECTION 31 TOWNSHIP 21 RANGE 3 EAST

DATE OF RECOVERY JANUARY 12, 1998



INDIANA COORDINATE SYSTEM VALUES
 OBSERVATION DATE: _____
 CREW: _____
 NORTH: _____ EAST: _____
 ELEVATION: _____
 SURFACE SCALE FACTOR: _____
 LATITUDE: _____
 LONGITUDE: _____
 ELLIPSOID HEIGHT: _____

PARTY CHIEF: ROD KELLY
 CREW: _____

TYPE OF MARKER RECOVERED: IRON ROD
 HISTORY AND DESCRIPTION OF RECOVERED POINT: HISTORY UNKNOWN. I UNCOVERED THESE TWO MONUMENTS WHILE DOING A JOB FOR GRAYSON SHOE FARMS. AT LEAST SHOULD BE CONSIDERED AS TITLE CORNERS IF PREVIOUSLY USED. DID NOT CHECK H.C. SURVEYORS OFFICE.

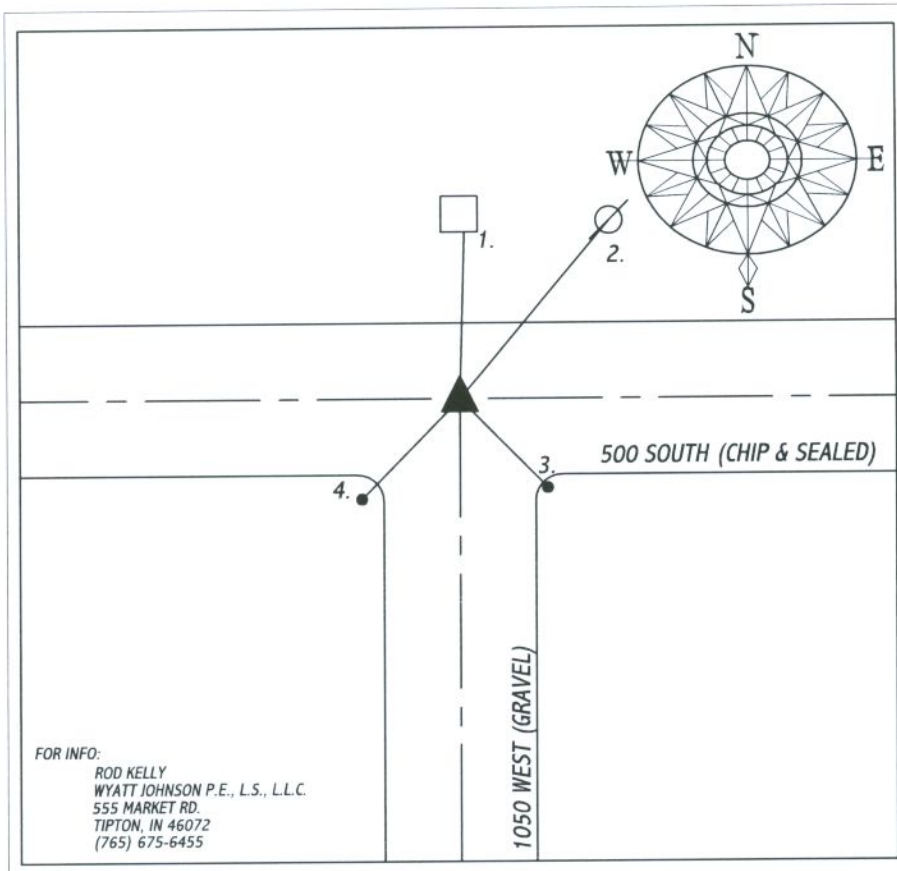
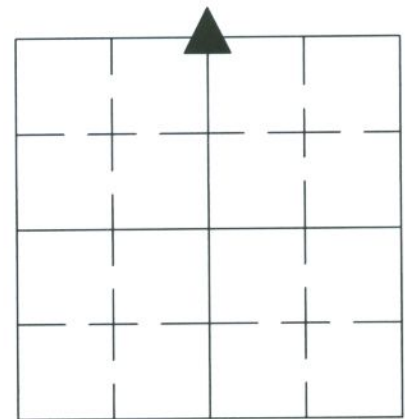
WYATT JOHNSON, P.E., L.S.
 555 MARKET RD.
 TIPTON, INDIANA 46072

REFERENCE	DISTANCE	-DESCRIPTION-	FOUND	SET
1.	-	PK NAIL IN POST	<input checked="" type="checkbox"/>	<input type="checkbox"/>
2.	38.90'	PK NAIL IN POWERPOLE	<input checked="" type="checkbox"/>	<input type="checkbox"/>
3.	60.90'	PK NAIL IN POWERPOLE	<input checked="" type="checkbox"/>	<input type="checkbox"/>
4.	-	PK NAIL IN POWERPOLE	<input checked="" type="checkbox"/>	<input type="checkbox"/>
5.	90.30'	RAILROAD SPIKE (HAMILTON CO. MONUMENT)	<input checked="" type="checkbox"/>	<input type="checkbox"/>
1.-5.	28.60'	PK NAIL IN POST TO RRSPIKE	<input checked="" type="checkbox"/>	<input type="checkbox"/>
2.-5.	59.30'	PK NAIL IN POWERPOLE TO RRSPIKE	<input checked="" type="checkbox"/>	<input type="checkbox"/>
4.-5.	60.20'	PK NAIL IN POWERPOLE TO RRSPIKE	<input checked="" type="checkbox"/>	<input type="checkbox"/>

REFERENCE SHEET

SECTION 32 TOWNSHIP 21 RANGE EAST 3

DATE OF RECOVERY MAY 15, 2002



FOR INFO:
 ROD KELLY
 WYATT JOHNSON P.E., L.S., L.L.C.
 555 MARKET RD.
 TIPTON, IN 46072
 (765) 675-6455

INDIANA COORDINATE VALUES (NAD83)

OBSERVATION DATE: 5/15/02

CREW: _____

NORTH: 1815199.43 EAST: 175635.18

ELEVATION: 916.81'

LATITUDE: 40°13'50.45228"

LONGITUDE: 86°12'45.59783"

DRAWN BY: R.K.

CREW: ROD KELLY, JARED HENRY

JOB # 02-070

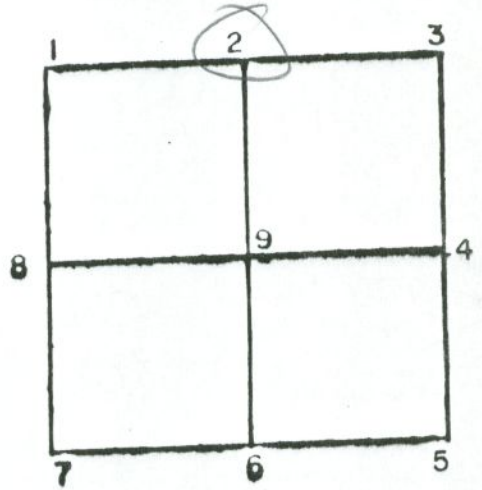
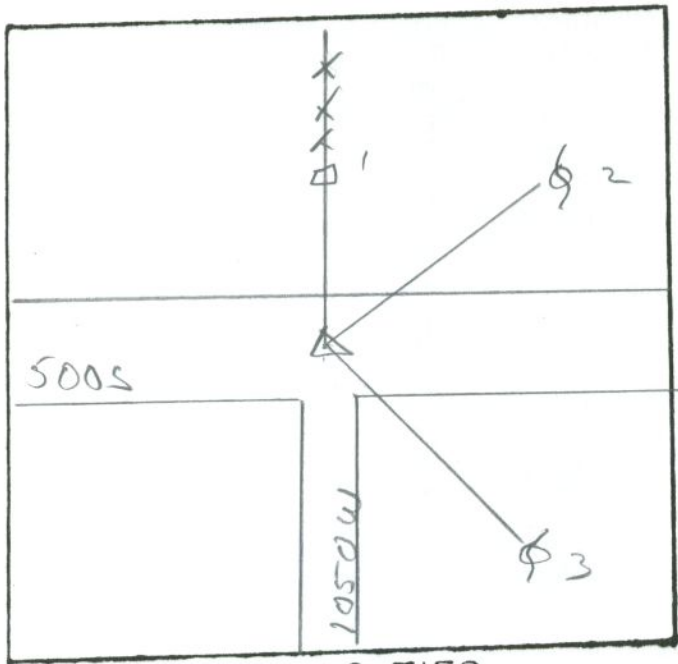
TYPE OF MARKER IDENTIFIED: IRON ROD FOUND FLUSH/ SET IRON ROD W/ ID CAP IN SAKRETE

HISTORY AND DESCRIPTION OF RECOVERED POINT:

I FOUND NO REFERENCES IN THE COUNTY SURVEYOR'S OFFICE PERTAINING TO THIS QUARTER SECTION MONUMENT. A 5/8" DIAMETER ROD WAS FOUND BENT INTO A SPIRAL BUT IN GOOD POSITION DEEP. I REPLACED THIS ROD WITH A 5/8" DIAMETER ROD W/ IDENTIFYING CAP APPROX. 0.10' BELOW THE SURFACE AND POURED SAKRETE AROUND THE ROD.

REFERENCE	DISTANCE	-DESCRIPTION-	FOUND	SET
1.	19.45'	PK NAIL IN EAST SIDE OF POST	<input checked="" type="checkbox"/>	<input type="checkbox"/>
2.	31.00'	PK NAIL IN WEST SIDE OF SMALL POWERPOLE	<input checked="" type="checkbox"/>	<input type="checkbox"/>
3.	24.64'	5/8" IRON ROD WITH IDENTIFYING CAP SET 1' OFF OF EDGE OF ROAD	<input type="checkbox"/>	<input checked="" type="checkbox"/>
4.	33.79'	5/8" IRON ROD WITH IDENTIFYING CAP SET 5' OFF OF EDGE OF ROAD	<input type="checkbox"/>	<input checked="" type="checkbox"/>
-	-	-	<input type="checkbox"/>	<input type="checkbox"/>
-	-	-	<input type="checkbox"/>	<input type="checkbox"/>
-	-	-	<input type="checkbox"/>	<input type="checkbox"/>
-	-	-	<input type="checkbox"/>	<input type="checkbox"/>

SEC 32 TWP 21 RANGE 3



GRAPHIC TIES
(SKETCHED)

CORNER IDENT. IRON PIN SET

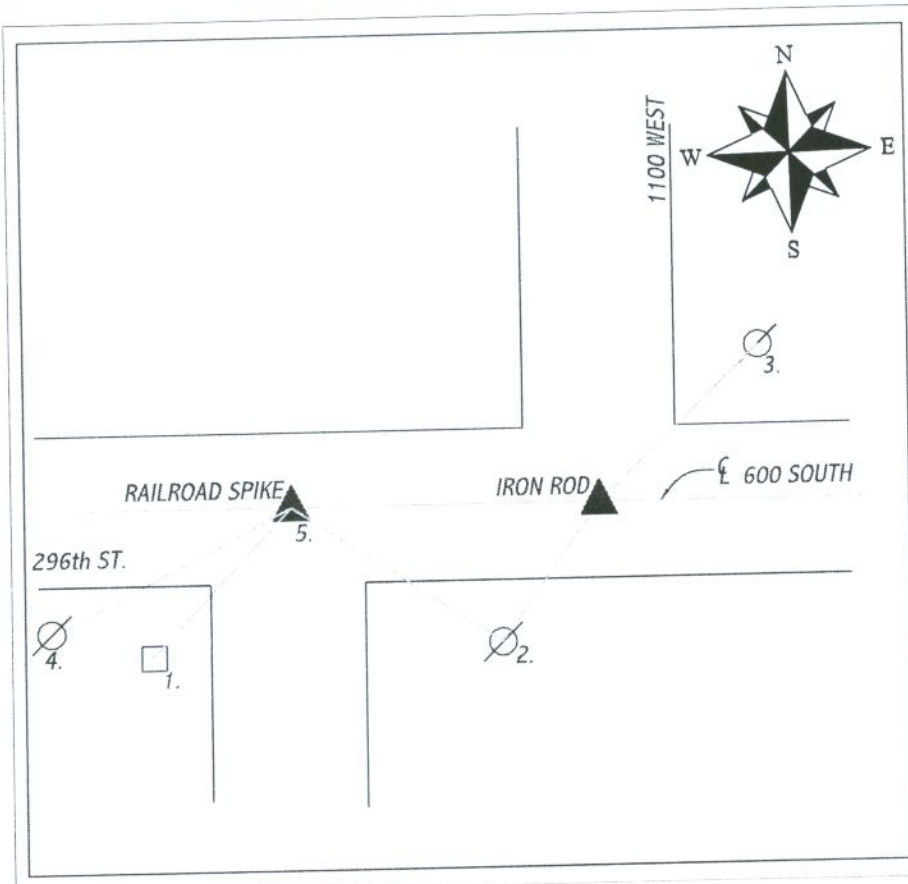
TIES:	1	2	3	
	SN	HP		19.47'
	SN	PWP		31.03'
	SN	PWP		66.71'

SEC 32 TWP 21 RANGE 3

REFERENCE SHEET

SECTION 32 TOWNSHIP 21 RANGE 3 EAST

DATE OF RECOVERY JANUARY 12, 1998



INDIANA COORDINATE SYSTEM VALUES
 OBSERVATION DATE: _____
 CREW: _____
 NORTH: _____ EAST: _____
 ELEVATION: _____
 SURFACE SCALE FACTOR: _____
 LATITUDE: _____
 LONGITUDE: _____
 ELLIPSOID HEIGHT: _____

PARTY CHIEF: ROD KELLY
 CREW: _____

TYPE OF MARKER RECOVERED: IRON ROD
 HISTORY AND DESCRIPTION OF RECOVERED POINT: HISTORY UNKNOWN. I UNCOVERED THESE TWO MONUMENTS WHILE DOING A JOB FOR GRAYSON SHOE FARMS. AT LEAST SHOULD BE CONSIDERED AS TITLE CORNERS IF PREVIOUSLY USED. DID NOT CHECK H.C. SURVEYORS OFFICE.


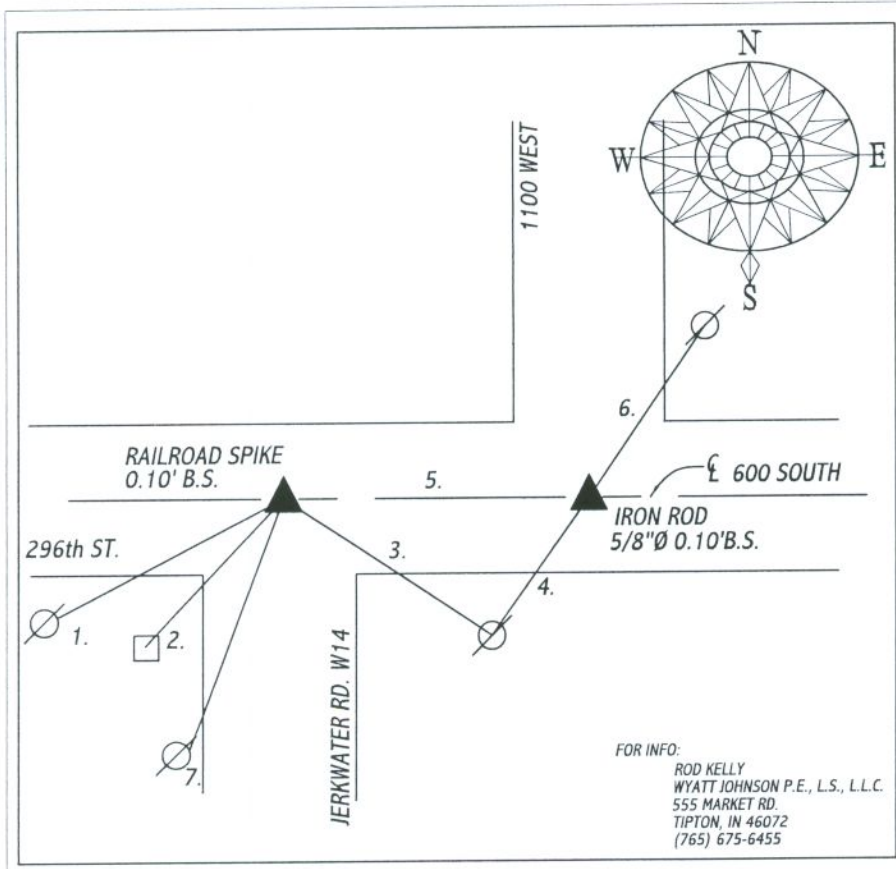
WYATT JOHNSON, P.E., L.S.
 555 MARKET RD.
 TIPTON, INDIANA 46072

REFERENCE	DISTANCE	-DESCRIPTION-	FOUND	SET
1.	-	PK NAIL IN POST	<input checked="" type="checkbox"/>	<input type="checkbox"/>
2.	38.90'	PK NAIL IN POWERPOLE	<input checked="" type="checkbox"/>	<input type="checkbox"/>
3.	60.90'	PK NAIL IN POWERPOLE	<input checked="" type="checkbox"/>	<input type="checkbox"/>
4.	-	PK NAIL IN POWERPOLE	<input checked="" type="checkbox"/>	<input type="checkbox"/>
5.	90.30'	RAILROAD SPIKE (HAMILTON CO. MONUMENT)	<input checked="" type="checkbox"/>	<input type="checkbox"/>
1.-5.	28.60'	PK NAIL IN POST TO RRSPIKE	<input checked="" type="checkbox"/>	<input type="checkbox"/>
2.-5.	59.30'	PK NAIL IN POWERPOLE TO RRSPIKE	<input checked="" type="checkbox"/>	<input type="checkbox"/>
4.-5.	60.20'	PK NAIL IN POWERPOLE TO RRSPIKE	<input checked="" type="checkbox"/>	<input type="checkbox"/>

REFERENCE SHEET

SECTION 32 TOWNSHIP 21 RANGE EAST 3

DATE OF RECOVERY MAY 15, 2002



INDIANA COORDINATE VALUES (NAD83)
 OBSERVATION DATE: _____
 CREW: _____
 NORTH: _____ EAST: _____
 ELEVATION: _____
 LATITUDE: _____
 LONGITUDE: _____

DRAWN BY: R.K.
 CREW: ROD KELLY, JARED HENRY
 JOB # 02-070 / 97-164

TYPE OF MARKER IDENTIFIED: IRON ROD FOUND 0.10' B.S. (CLOSING CORNER)

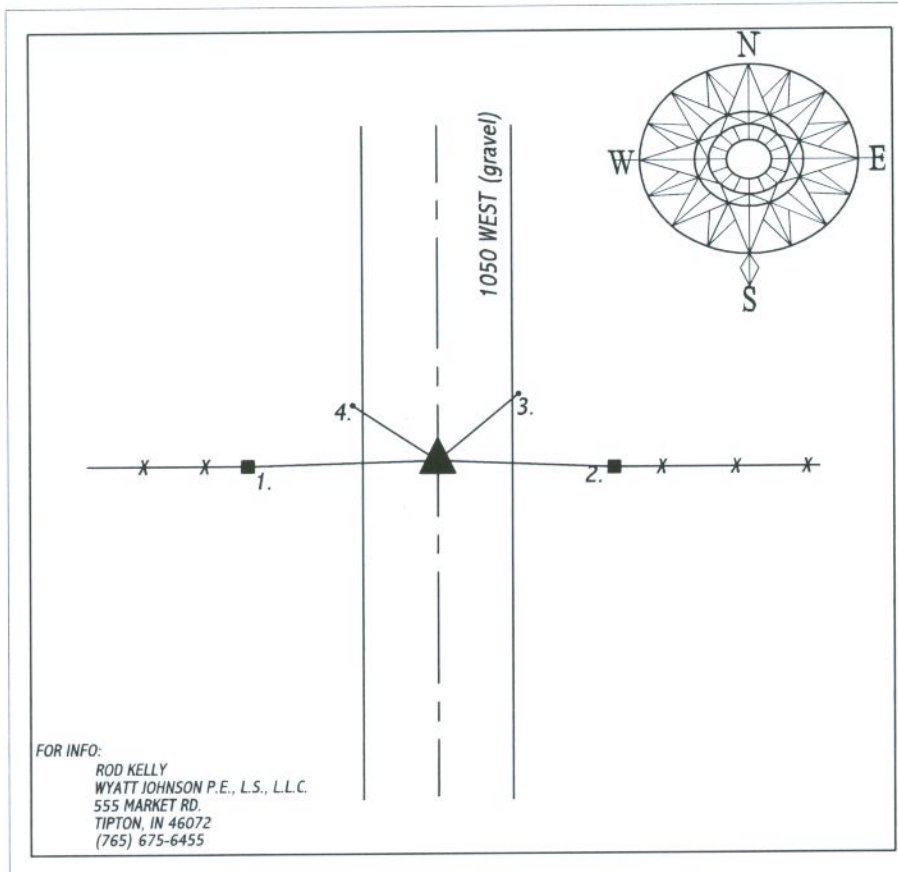
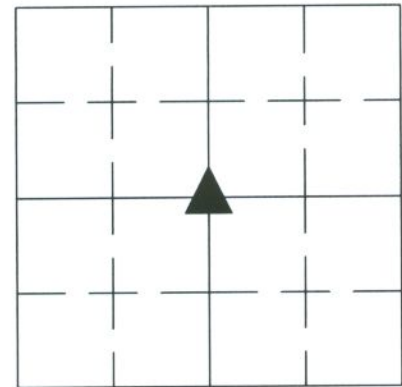
HISTORY AND DESCRIPTION OF RECOVERED POINT:
 I FOUND NO REFERENCES IN THE COUNTY SURVEYOR'S OFFICE PERTAINING TO THIS SECTION CORNER MONUMENT. A 5/8" DIAMETER ROD WAS FOUND AND WAS SET BY US IN 1997 WHILE DOING A JOB FOR GRAYSON SHOE FARMS (JOB 97-164) AND WAS REFERENCED BUT NOT TURNED IN. A THOROUGH DIG WAS PERFORMED AND NO MONUMENT (STONE) WAS RECOVERED IN 1997.

REFERENCE	DISTANCE	-DESCRIPTION-	FOUND	SET
1.	60.21'	PK NAIL IN NORTH SIDE OF POWERPOLE	<input checked="" type="checkbox"/>	<input type="checkbox"/>
2.	28.56'	PK NAIL IN NORTH EAST SIDE OF POST	<input checked="" type="checkbox"/>	<input type="checkbox"/>
3.	59.31'	PK NAIL IN NORTH SIDE OF POWERPOLE	<input checked="" type="checkbox"/>	<input type="checkbox"/>
4.	38.90'	PK NAIL IN NORTH SIDE OF POWERPOLE	<input checked="" type="checkbox"/>	<input type="checkbox"/>
5.	90.33'	DISTANCE BETWEEN RAILROAD SPIKE AND IRON ROD	<input checked="" type="checkbox"/>	<input type="checkbox"/>
6.	60.88'	PK NAIL IN SOUTH SIDE OF POWERPOLE	<input checked="" type="checkbox"/>	<input type="checkbox"/>
7.	57.35'	PK NAIL IN EAST SIDE OF POWERPOLE	<input checked="" type="checkbox"/>	<input type="checkbox"/>
-	-	-	<input type="checkbox"/>	<input type="checkbox"/>

REFERENCE SHEET

SECTION 32 TOWNSHIP 21 RANGE EAST 3

DATE OF RECOVERY MAY 15, 2002



FOR INFO:
 ROD KELLY
 WYATT JOHNSON P.E., L.S., L.L.C.
 555 MARKET RD.
 TIPTON, IN 46072
 (765) 675-6455

INDIANA COORDINATE VALUES (NAD83)

OBSERVATION DATE: 5/15/02

CREW: _____

NORTH: 1812578.87 EAST: 175462.66

ELEVATION: 920.03'

LATITUDE: 40°13'24.54585"

LONGITUDE: 86°12'47.61398"

DRAWN BY: R.K.

CREW: ROD KELLY, JARED HENRY

JOB # 02-070

TYPE OF MARKER IDENTIFIED: STONE 1.0' BELOW THE SURFACE

HISTORY AND DESCRIPTION OF RECOVERED POINT:

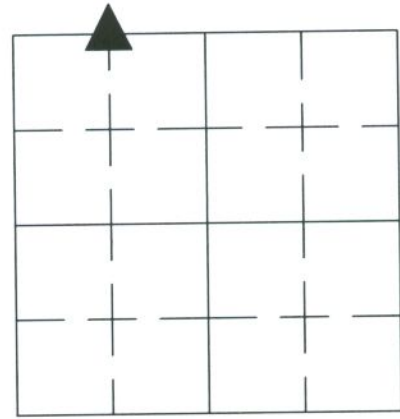
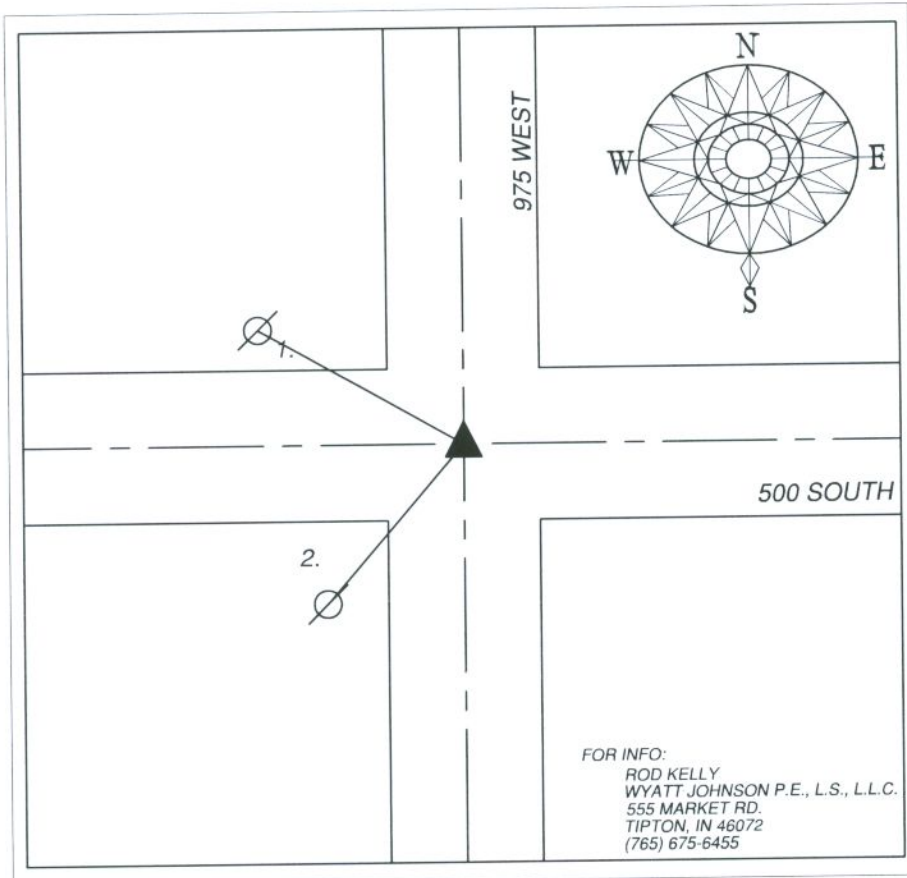
I FOUND NO REFERENCES IN THE COUNTY SURVEYOR'S OFFICE PERTAINING TO THIS QUARTER SECTION MONUMENT. A 5/8" DIAMETER ROD WAS SET ON THE SOUTH SIDE OF THE STONE 1.2' BELOW THE SURFACE FOR SOUNDING.

REFERENCE	DISTANCE	-DESCRIPTION-	FOUND	SET
1.	18.77'	MAG NAIL WITH IDENTIFYING WASHER IN N.SIDE OF POST	<input type="checkbox"/>	<input checked="" type="checkbox"/>
2.	17.56'	MAG NAIL WITH IDENTIFYING WASHER IN N.SIDE OF POST	<input type="checkbox"/>	<input checked="" type="checkbox"/>
3.	12.19'	5/8" IRON ROD WITH IDENTIFYING CAP SET 1' OFF OF EDGE OF ROAD	<input type="checkbox"/>	<input checked="" type="checkbox"/>
4.	8.53'	5/8" IRON ROD WITH IDENTIFYING CAP SET 1' OFF OF EDGE OF ROAD	<input type="checkbox"/>	<input checked="" type="checkbox"/>
-	-	-	<input type="checkbox"/>	<input type="checkbox"/>
-	-	-	<input type="checkbox"/>	<input type="checkbox"/>
-	-	-	<input type="checkbox"/>	<input type="checkbox"/>
-	-	-	<input type="checkbox"/>	<input type="checkbox"/>

REFERENCE SHEET

SECTION 33 TOWNSHIP 21 RANGE 3 EAST

DATE OF RECOVERY MAY 13, 2002



INDIANA COORDINATE VALUES (NAD83)
 OBSERVATION DATE: - _____
 CREW: _____
 NORTH: - _____ EAST: - _____
 ELEVATION: - _____
 LATITUDE: - _____
 LONGITUDE: - _____

DRAWN BY: R.K.
 CREW: ROD KELLY, JARED HENRY
 JOB # 02-070

TYPE OF MARKER IDENTIFIED: STONE FOUND 0.45' BELOW SURFACE IRON ROD NEXT TO IT

HISTORY AND DESCRIPTION OF RECOVERED POINT:

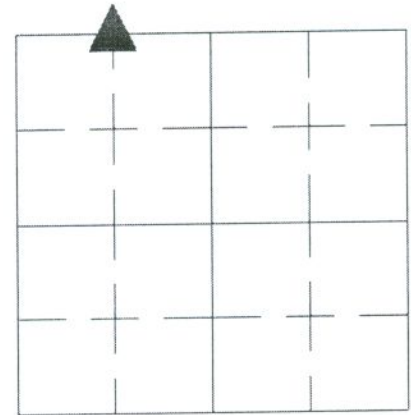
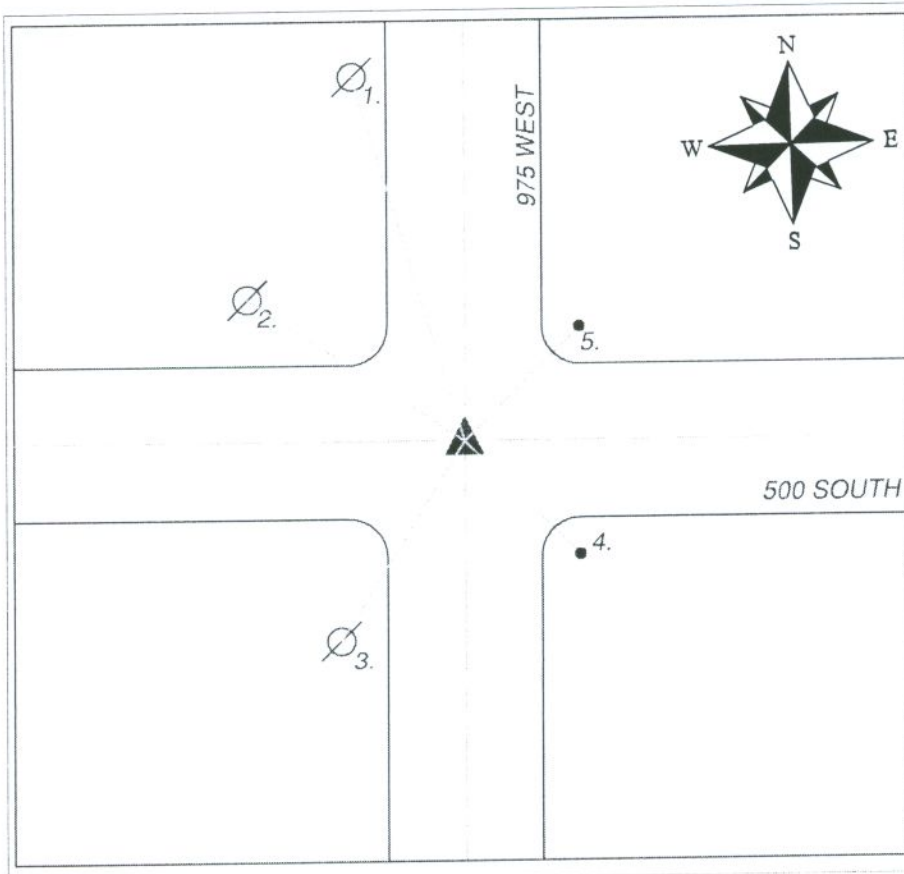
I FOUND NO REFERENCES IN THE COUNTY SURVEYOR'S OFFICE PERTAINING TO THIS QUARTER QUARTER SECTION MONUMENT. A 5/8" DIAMETER ROD WAS FOUND NEXT TO THE STONE 0.55' BELOW THE SURFACE. THIS STONE WAS FOUND BY US ON 11/25/87 FOR JOB # 1672 AND REFERENCED BUT NOT GIVEN TO C.S. OFFICE.

REFERENCE	DISTANCE	-DESCRIPTION-	FOUND SET	
1.	48.06'	PK NAIL IN NORTH SIDE OF POWERPOLE	<input checked="" type="checkbox"/>	<input type="checkbox"/>
2.	46.84'	PK NAIL IN NORTH EAST SIDE OF POPERPOLE	<input checked="" type="checkbox"/>	<input type="checkbox"/>
-	-	-	<input type="checkbox"/>	<input type="checkbox"/>
-	-	-	<input type="checkbox"/>	<input type="checkbox"/>
-	-	-	<input type="checkbox"/>	<input type="checkbox"/>
-	-	-	<input type="checkbox"/>	<input type="checkbox"/>
-	-	-	<input type="checkbox"/>	<input type="checkbox"/>
-	-	-	<input type="checkbox"/>	<input type="checkbox"/>

SECTION 33 TOWNSHIP 21 RANGE 3 EAST

DATE OF RECOVERY JANUARY 16, 2002

REFERENCE SHEET



INDIANA COORDINATE SYSTEM
 OBSERVATION DATE: _____
 CREW: _____
 NORTH: _____ EAST: _____
 ELEVATION: _____
 SURFACE SCALE FACTOR: _____
 LATITUDE: _____
 LONGITUDE: _____
 ELLIPSOID HEIGHT: _____

PARTY CHIEF: ROD KELLY
 CREW: ROD KELLY, JARED HENRY

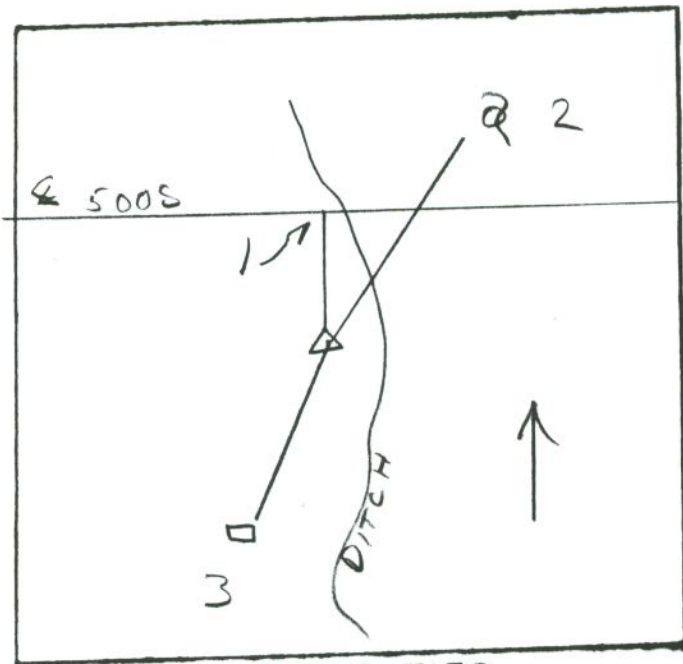
TYPE OF MARKER IDENTIFIED: STONE
 HISTORY AND DESCRIPTION OF RECOVERED POINT:

STONE FOUND 0.60' BELOW ROAD SURFACE (CHIP AND SEALED).
 WE SET A 5/8" DIAMETER IRON ROD JUST SOUTHWEST OF A "+" SCRIBED AT THE
 HIGH POINT OF THE STONE BELOW THE HEIGHT OF THE STONE. WE FOUND A
 MAGNETIC NAIL FLUSH THAT DID NOT MATCH THE CURRENT REFERENCES WITHIN TOLERANCES.

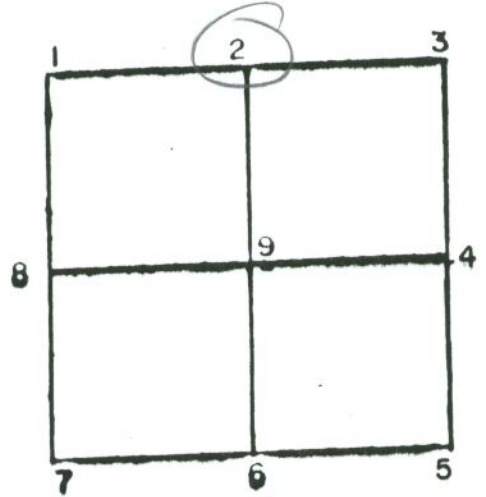
WYATT JOHNSON, P.E., L.S.
 555 MARKET RD.
 TIPTON, INDIANA 46072

REFERENCE	DISTANCE	-DESCRIPTION-	FOUND	SET
1.	84.87' *	PK NAIL IN POWERPOLE NOT FOUND PER PREV. REFERENCE	<input type="checkbox"/>	<input type="checkbox"/>
2.	48.10' *	PK NAIL IN POWERPOLE-PREVIOUS REFERENCE=47.97'	<input checked="" type="checkbox"/>	<input type="checkbox"/>
3.	46.79' *	PK NAIL IN POWERPOL-PREVIOUS REFERENCE=46.65'	<input checked="" type="checkbox"/>	<input type="checkbox"/>
4.	26.85'	SET IRON ROD OFF OF EDGE OF ROAD	<input type="checkbox"/>	<input checked="" type="checkbox"/>
5.	31.94'	SET IRON ROD OFF OF EDGE OF ROAD	<input type="checkbox"/>	<input checked="" type="checkbox"/>
6.	-	-	<input type="checkbox"/>	<input type="checkbox"/>
7.	-	-	<input type="checkbox"/>	<input type="checkbox"/>
8.	-	-	<input type="checkbox"/>	<input type="checkbox"/>

SEC 33 TWP 21 RANGE 3



GRAPHIC TIES
(SKETCHED)

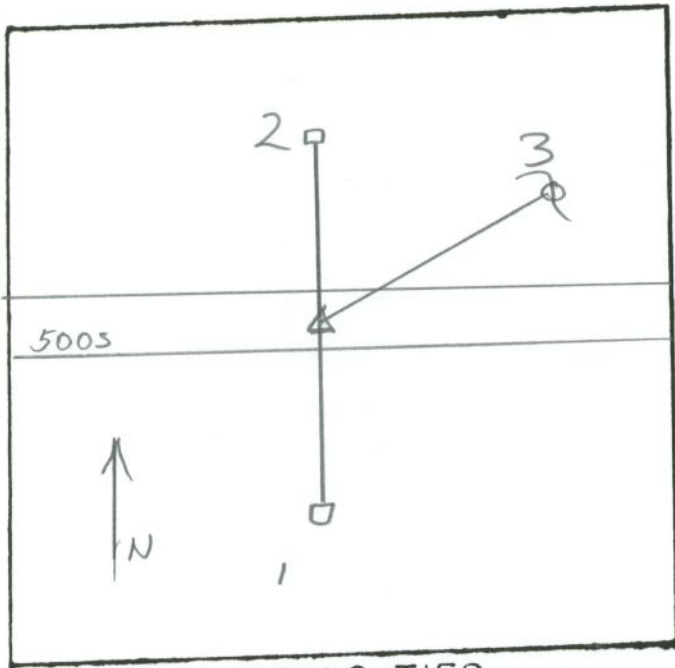


CORNER IDENT. IRON ROD SET 1987

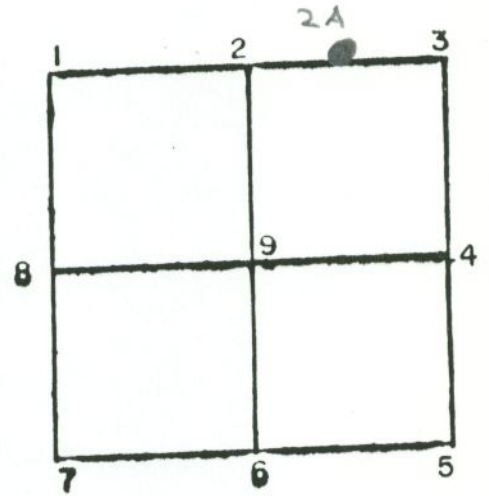
TIES: 1 CENTER LINE OF ROAD 500S 10'
2 SN PWP 118.18'
3 SN HP 15.89'

SEC 33 TWP 21 RANGE 3

SEC 33 TWP 21 RANGE 3



GRAPHIC TIES
(SKETCHED)



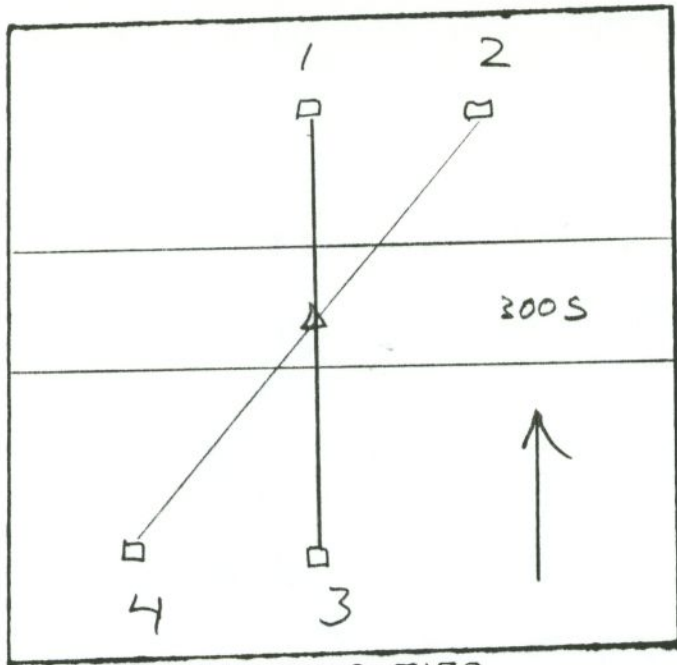
CORNER IDENT. NOT STATED

- TIES:
- 1. 14.50' FP
 - 2. 17.00' FP
 - 3. 25.10' PWP
- _____
- _____
- _____
- _____
- _____
- _____
- _____
- _____
- _____

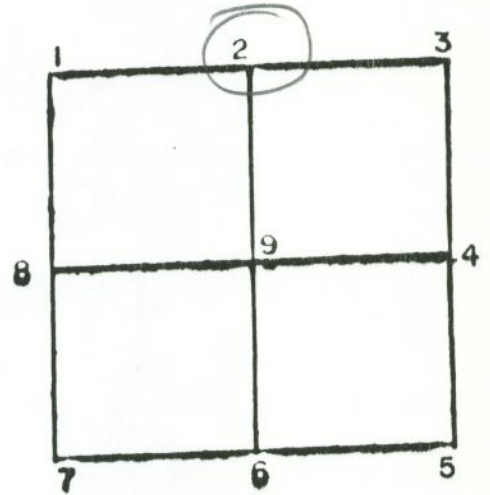
SEC 33 TWP 21 RANGE 3

SEC. 34 TWP. 21 RANGE 3

4-26-85



GRAPHIC TIES
(SKETCHED)



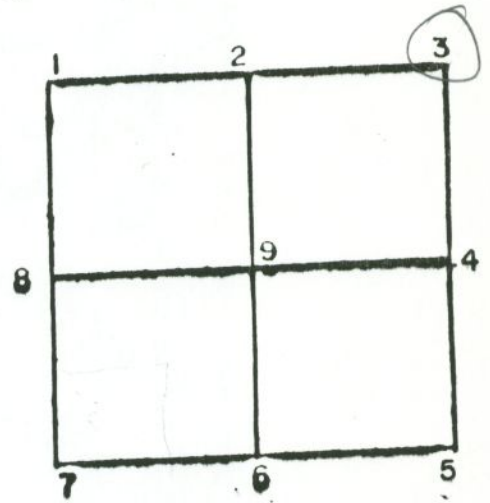
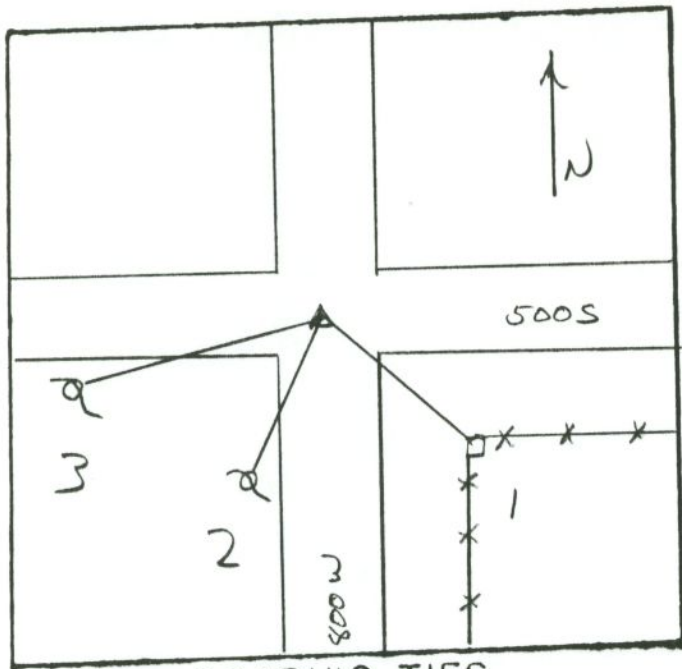
CORNER IDENT. 2 IRON PIW FND

- TIES:
- 1. 18.72' FENCE POST (FP)
 - 2. 20.05' FP
 - 3. 18.60' FP
 - 4. 20.70' FP

SEC. 34 TWP. 21 RANGE 3

SEC 34 TWP 21 RANGE 3

4-26-85



GRAPHIC TIES
(SKETCHED)

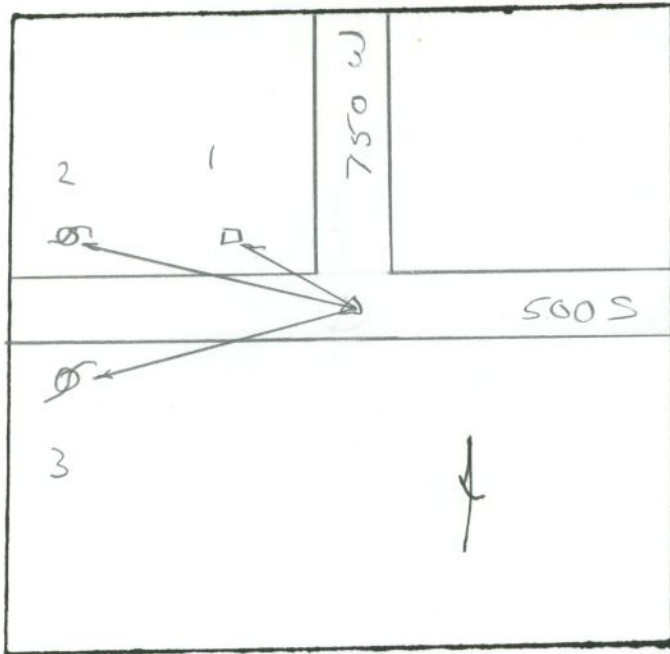
CORNER IDENT. 3 IRON PIN FND

- TIES:
- 1. 25.14' HEAD POST
 - 2. 71.21' PWP
 - 3. 49.78' PWP
- _____
- _____
- _____
- _____
- _____
- _____
- _____
- _____
- _____
- _____

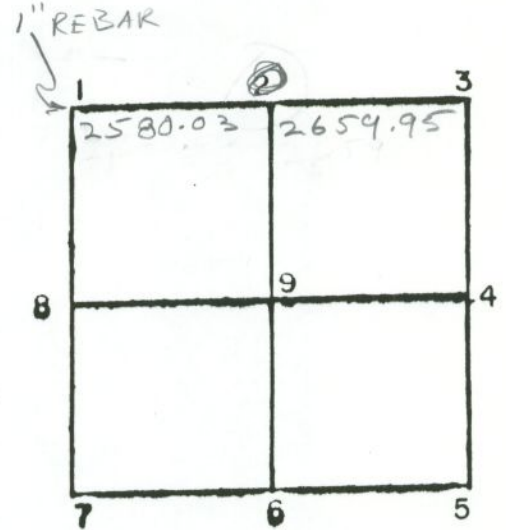
SEC 34 TWP 21 RANGE 3

SEC 35 TWP 21 RANGE 3

W. Johnson 10/91



GRAPHIC TIES
(SKETCHED)



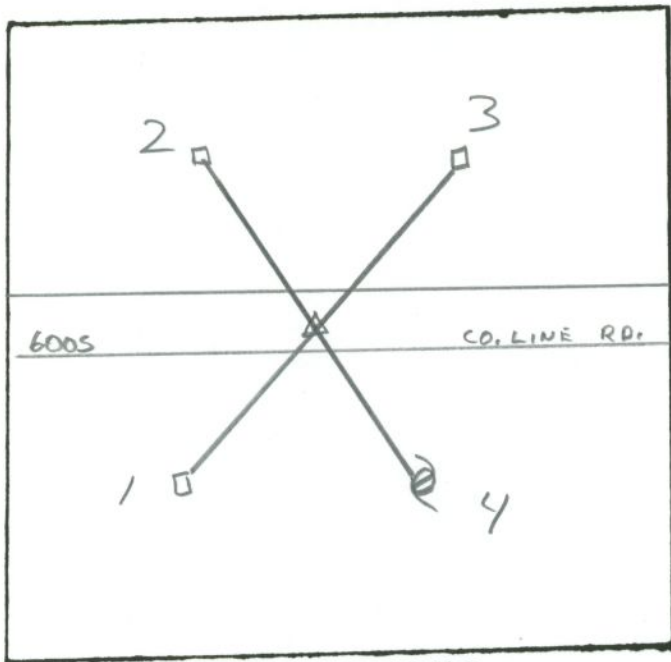
CORNER IDENT. ^{FD} STONE ± 10" DEEP NEAR Φ INTERSECTION

TIES:

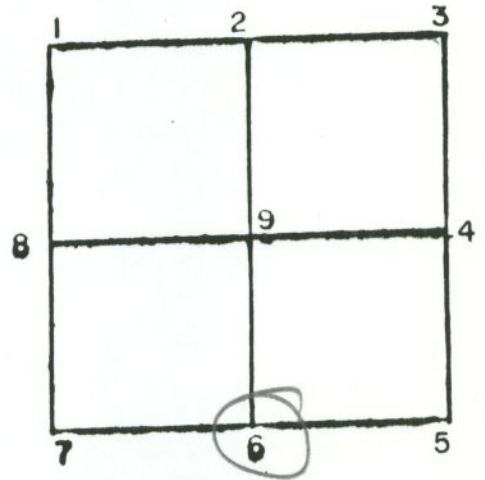
1.	30.4	HEADPOST
2.	44.9	POWER POLE
3.	59.20	POWER POLE

SEC 35 TWP 21 RANGE 3

SEC. 35 TWP. 21 RANGE 3



GRAPHIC TIES
(SKETCHED)



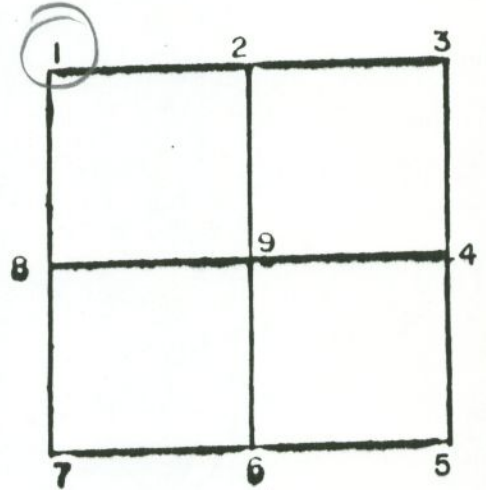
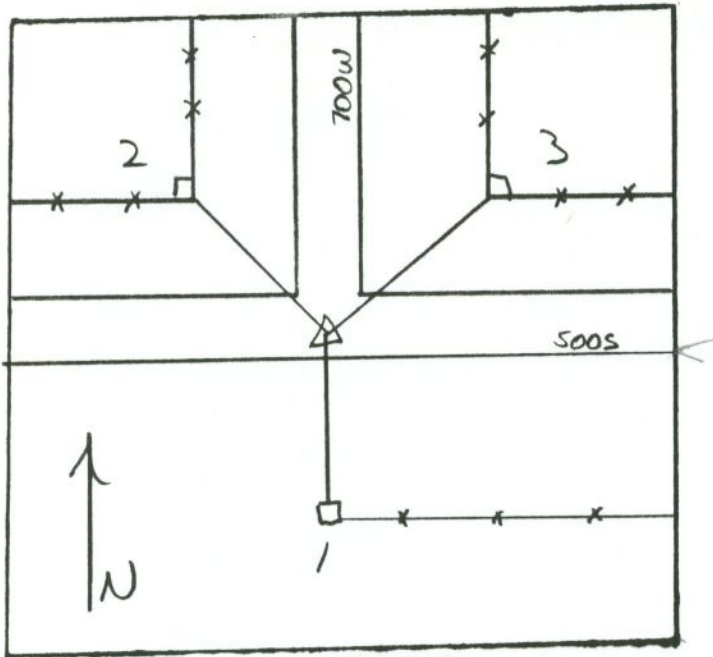
CORNER IDENT. NOT STATED

- TIES:
- | | | |
|----|--------|-----|
| 1. | 30.30' | HP |
| 2. | 30.00' | HP |
| 3. | 28.80' | HP |
| 4. | 27.50' | PWP |
| | | |
| | | |
| | | |
| | | |
| | | |
| | | |
| | | |
| | | |
| | | |
| | | |
| | | |
| | | |
| | | |
| | | |
| | | |
| | | |
| | | |
| | | |

SEC 35 TWP 21 RANGE 3

SEC 36 TWP 21 RANGE 3

7-26-79



GRAPHIC TIES
(SKETCHED)

CORNER IDENT. 1 STONE FND

TIES: 1. 14.39' HP
2. 25.45' HP
3. 29.10' HP

SEC 36 TWP 21 RANGE 3